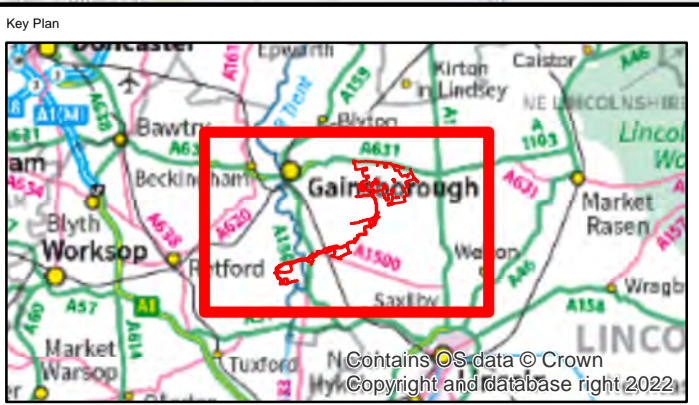


Contains OS data © Crown Copyright and database right 2020

This drawing may contain Ordnance Survey Mastermap and Raster data. OS Copyright Acknowledgement.
 Information produced by HM Land Registry © Crown copyright 2020.
 © Crown copyright and database rights 2020. Ordnance Survey 0100031673.

Legend

- Additional land to be added to the Order limits
- Order limits as at the date of statutory consultation May-July 2023



Ver	Date	Description Of Change	Title
1	30/11/2023	FOR INFORMATION	

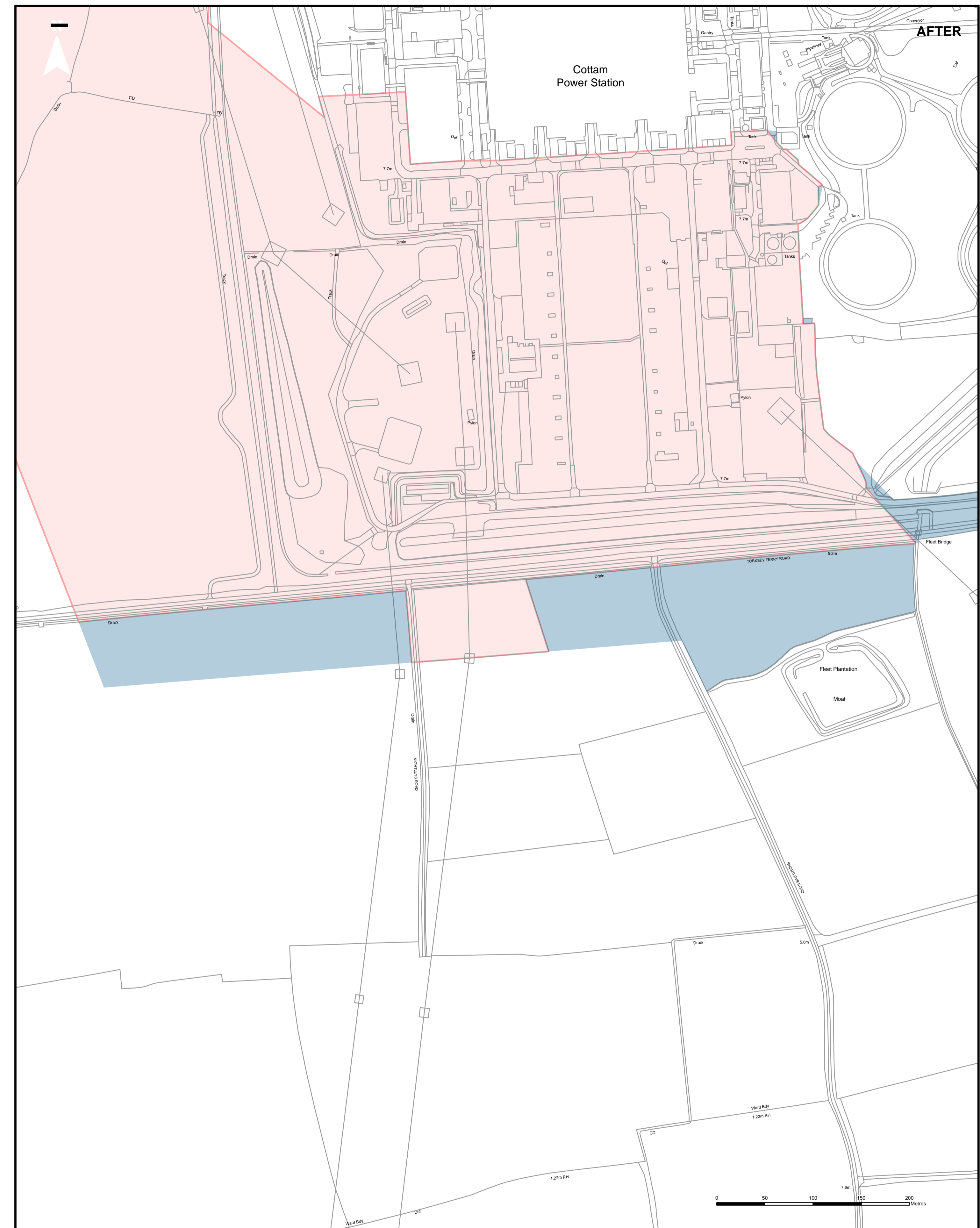
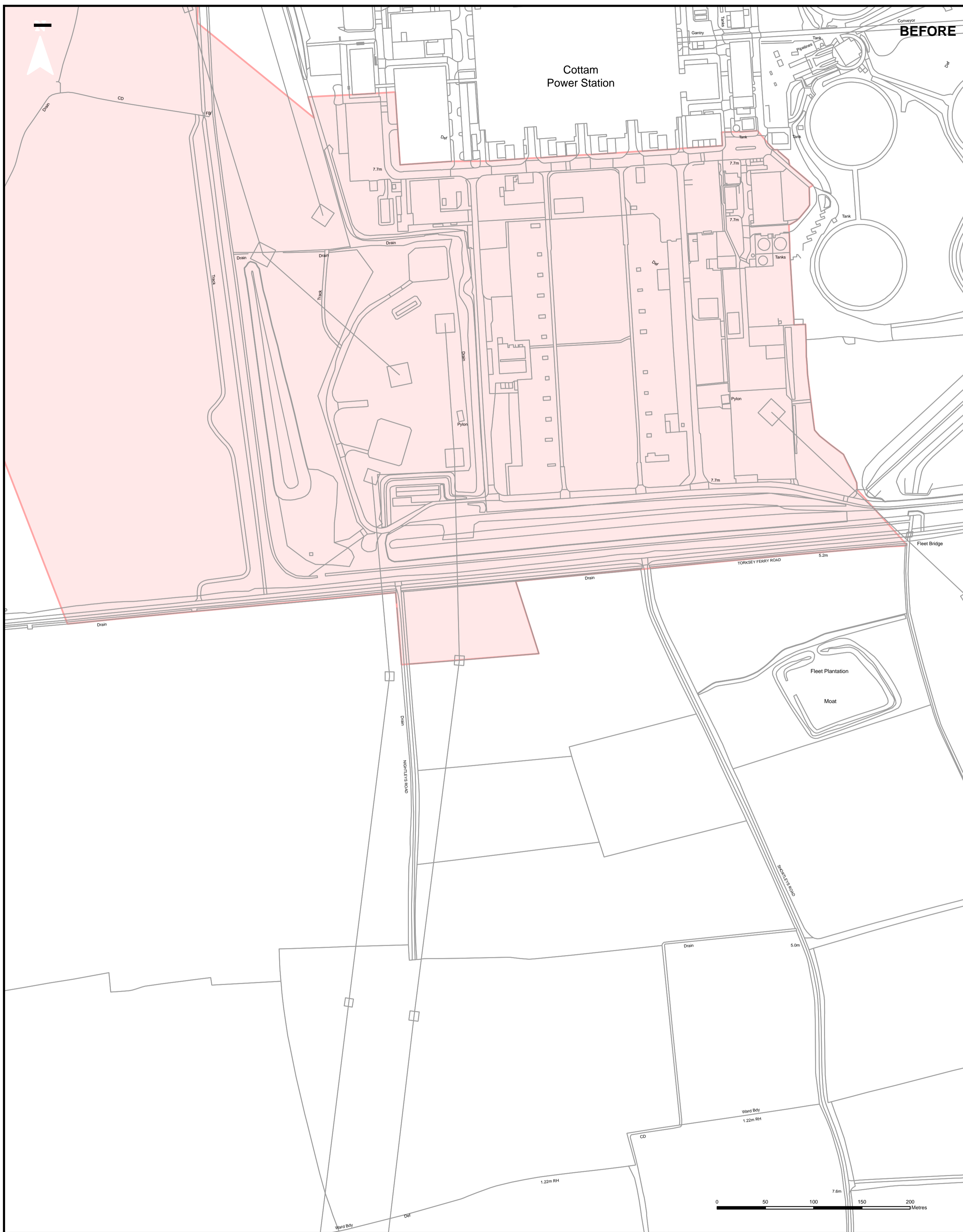
RLB S42 Overview Plan
Sheet 0 of 20
Scale at A1 = 1:35,000

Tillbridge Solar

Project Name: Tillbridge Solar DCO

Company: WSP	Drawn By: VA	Checked/Approved: BS	Drawn Date: 30/11/2023	Status:
--------------	--------------	----------------------	------------------------	---------

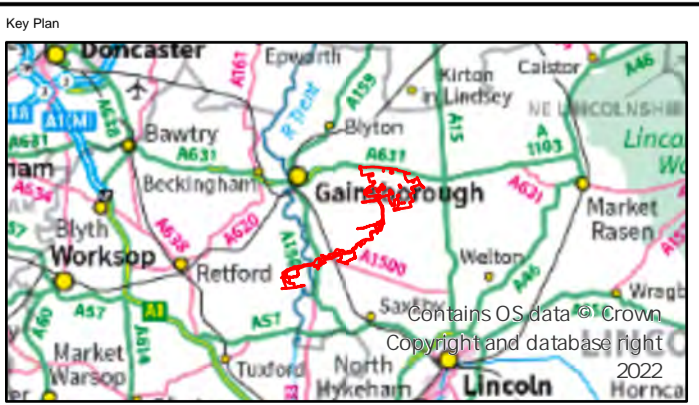
Location: Level/Sub-System Identifier: 70082419-230818-WSP-PLN-AA-001-RKR-000



This drawing may contain Ordnance Survey Mastermap and Raster data. OS Copyright Acknowledgement.
 Information produced by HM Land Registry © Crown copyright 2020.
 © Crown copyright and database rights 2020. Ordnance Survey 0100031673.

Legend

- Additional land to be added to the Order limits
- Order limits as at the date of statutory consultation May-July 2023



Ver	Date	Description Of Change	Title
1	30/11/2023	FOR INFORMATION	

RLB S42 Change Plan
Sheet 01 of 20
Scale at A1 = 1:2,500

Tillbridge Solar

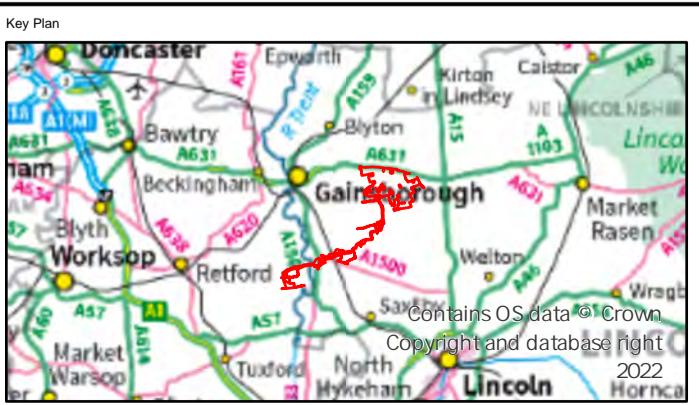
Project Name: Tillbridge Solar DCO
 Company: WSP
 Drawn By: VA
 Chk/Approved: BS
 Drawn Date: 30/11/2023
 Location-Level-Sub-System Identifier: 70082419-230818-WSP-PLN-AAA-001-RKR-001



This drawing may contain Ordnance Survey Mastermap and Raster data. OS Copyright Acknowledgement.
 Information produced by HM Land Registry © Crown copyright 2020.
 © Crown copyright and database rights 2020. Ordnance Survey 0100031673.

Legend

- Additional land to be added to the Order limits
- Order limits as at the date of statutory consultation May-July 2023

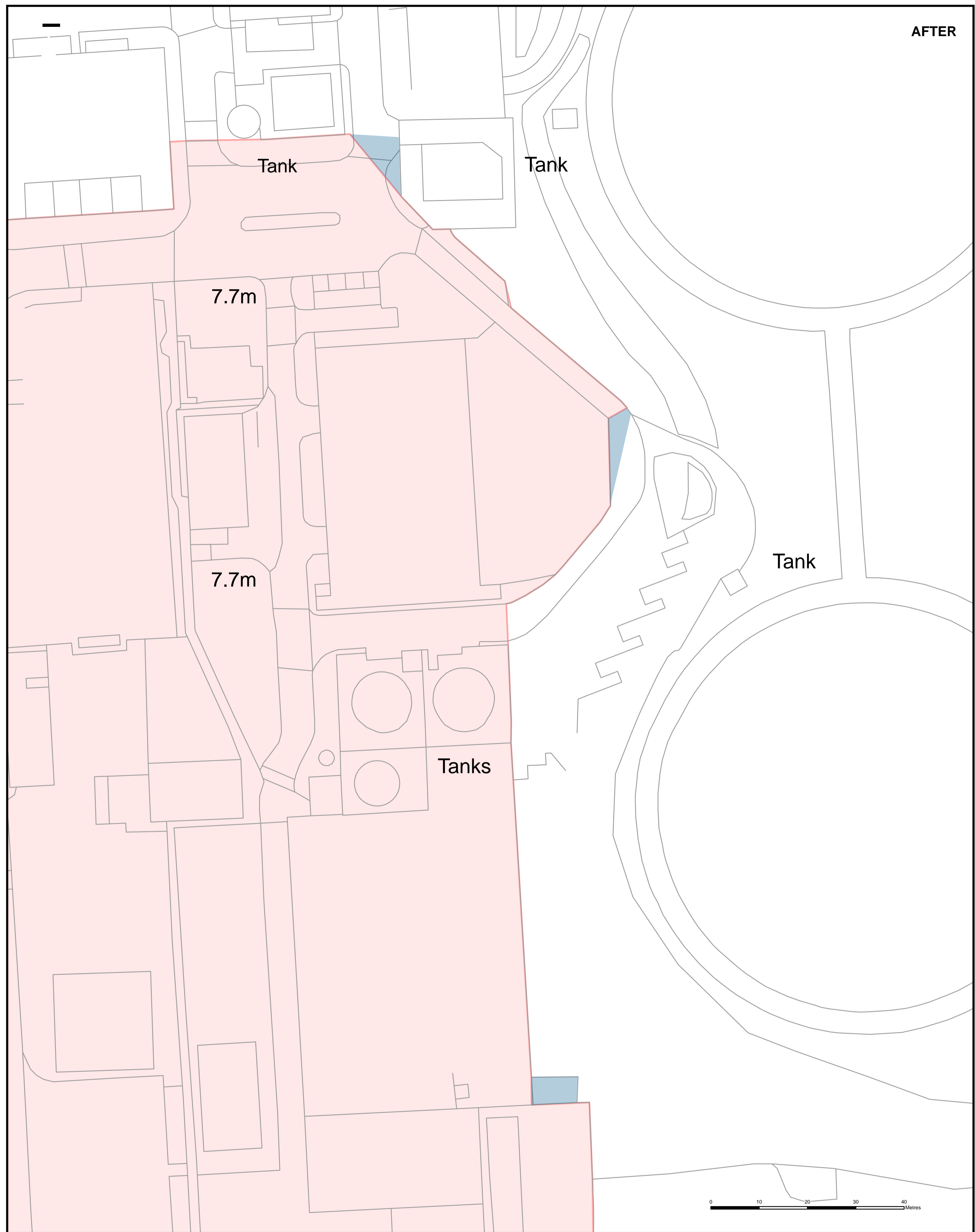
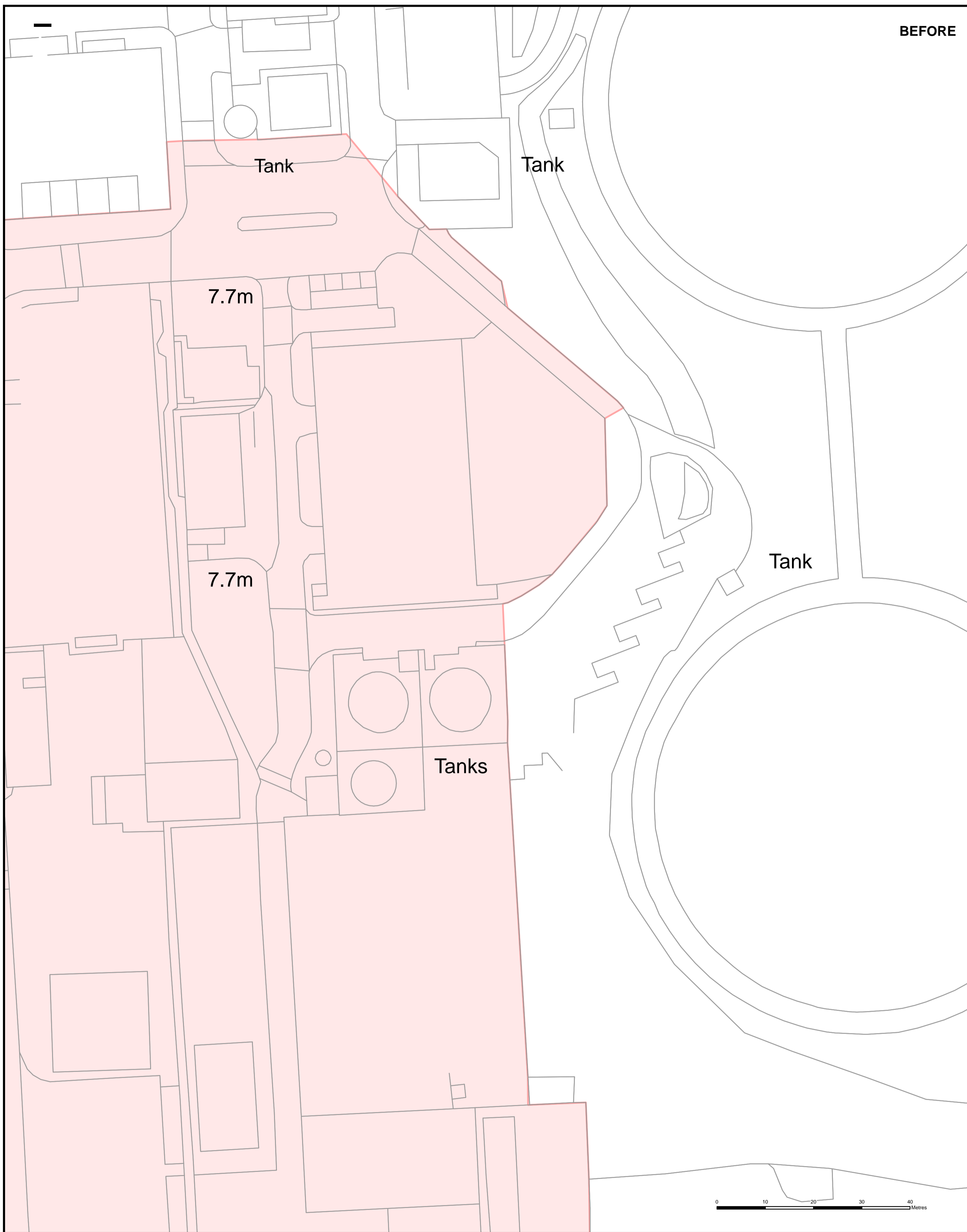


Ver	Date	Description Of Change	Title
1	30/11/2023	FOR INFORMATION	

RLB S42 Change Plan
Sheet 02 of 20
Scale at A1 = 1:3,000

Tillbridge Solar

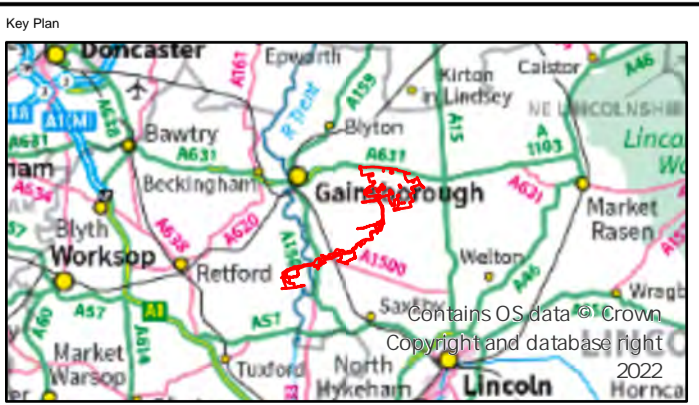
Project Name: Tillbridge Solar DCO
 Company: WSP
 Drawn By: VA
 Chk/Approved: BS
 Drawn Date: 30/11/2023
 Location-Level/Sub-System Identifier: 70082419-230818-WSP-PLN-AAA-001-RKR-001



This drawing may contain Ordnance Survey Mastermap and Raster data. OS Copyright Acknowledgement.
 Information produced by HM Land Registry © Crown copyright 2020.
 © Crown copyright and database rights 2020. Ordnance Survey 0100031673.

Legend

- Additional land to be added to the Order limits
- Order limits as at the date of statutory consultation May-July 2023



Ver	Date	Description Of Change	Title
1	30/11/2023	FOR INFORMATION	

RLB S42 Change Plan
Sheet 03 of 20
Scale at A1 = 1:500

Tillbridge Solar


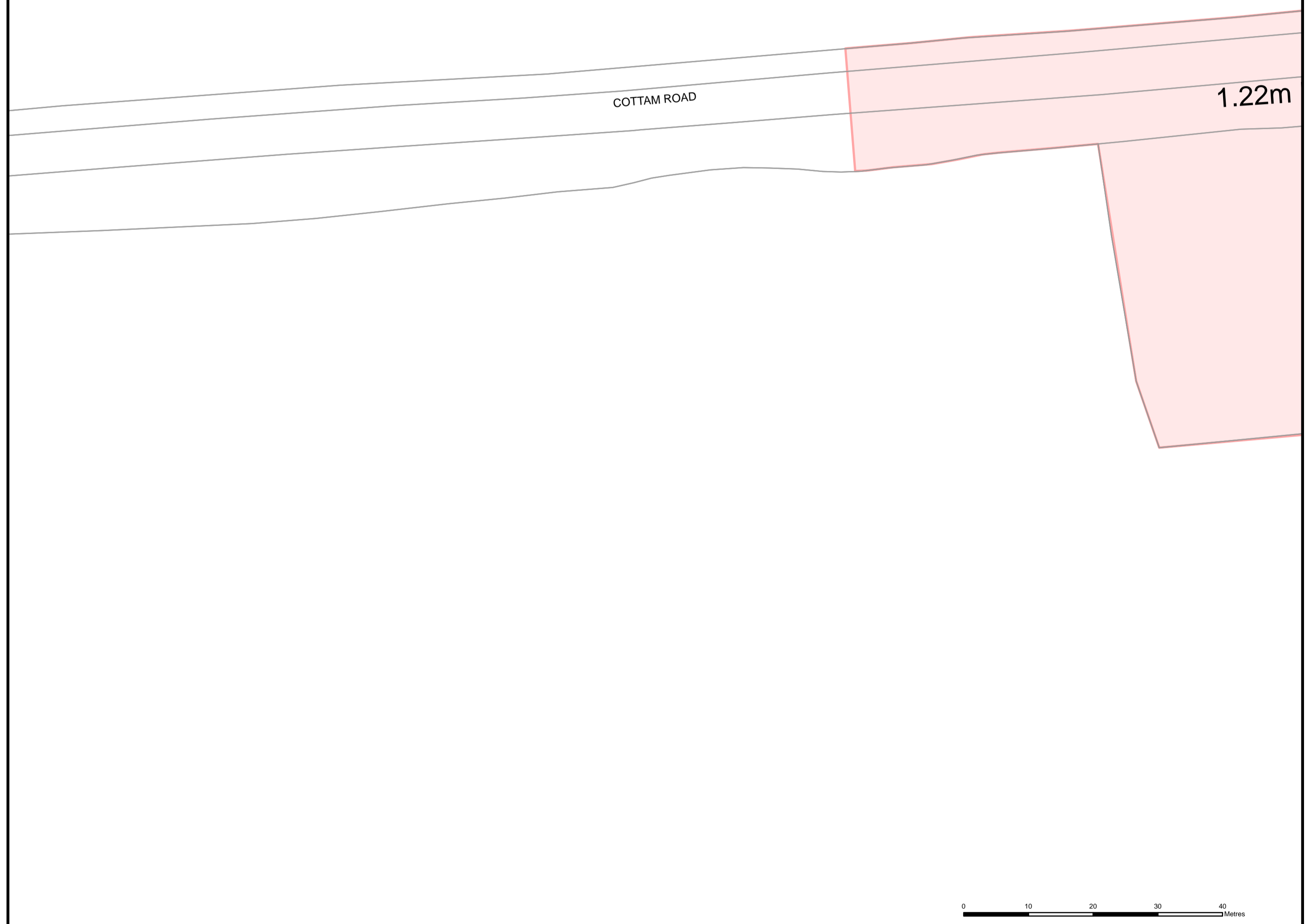
Project Name: Tillbridge Solar DCO

Company	Drawn By	Chk/Approved	Drawn Date	Status
WSP	VA	BS	30/11/2023	

Location Level Sub/System Identifier: 70082419-230818-WSP-PLN-AAA-001-RKR-001

BEFORE

AFTER



This drawing may contain Ordnance Survey Mastermap and Raster data. OS Copyright Acknowledgement.

Information produced by HM Land Registry © Crown copyright 2020.

© Crown copyright and database rights 2020. Ordnance Survey 0100031673.

Legend

- Additional land to be added to the Order limits
- Order limits as at the date of statutory consultation May-July 2023

Ver	Date	Description Of Change	Title
1	30/11/2023	FOR INFORMATION	

RLB S42 Change Plan

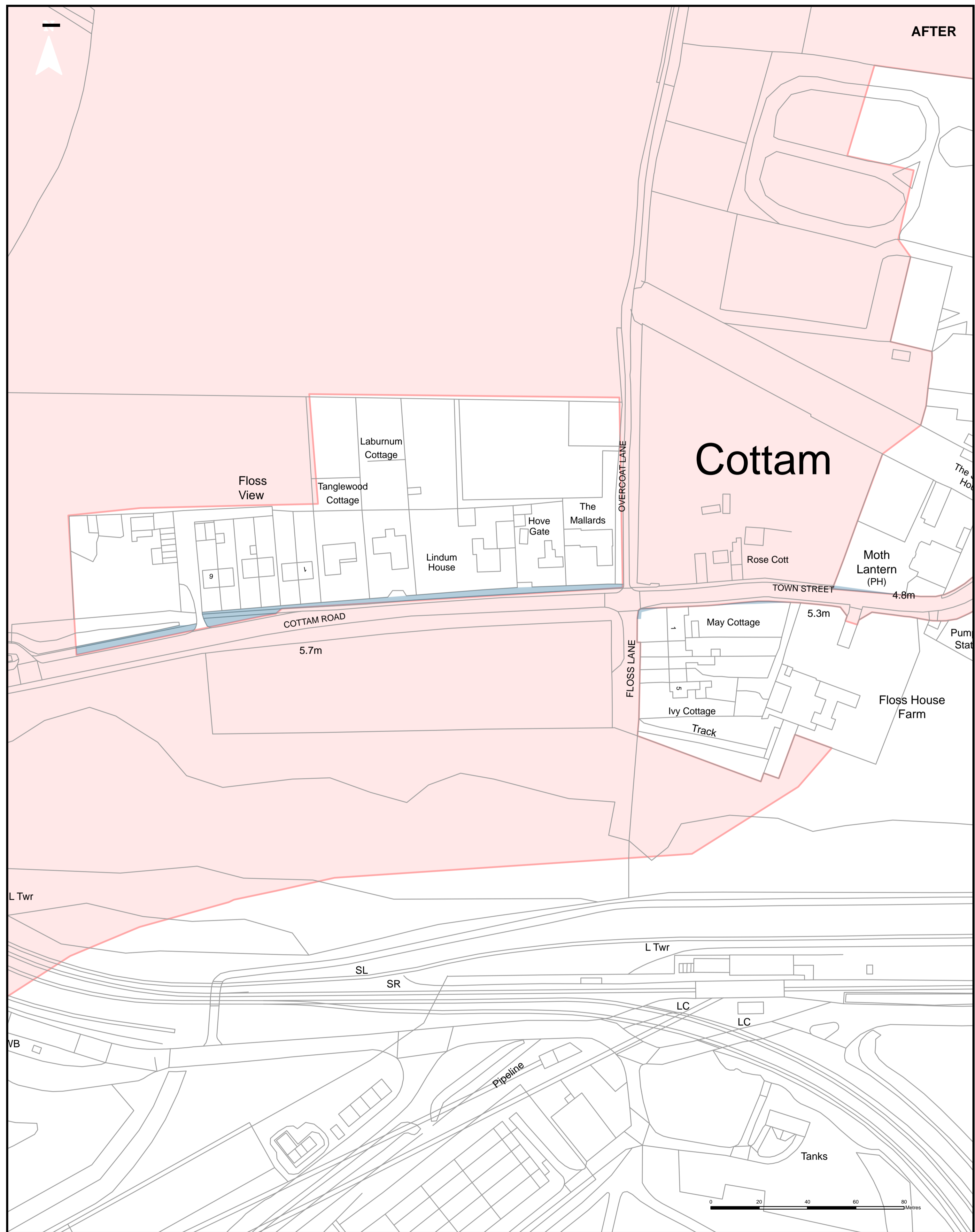
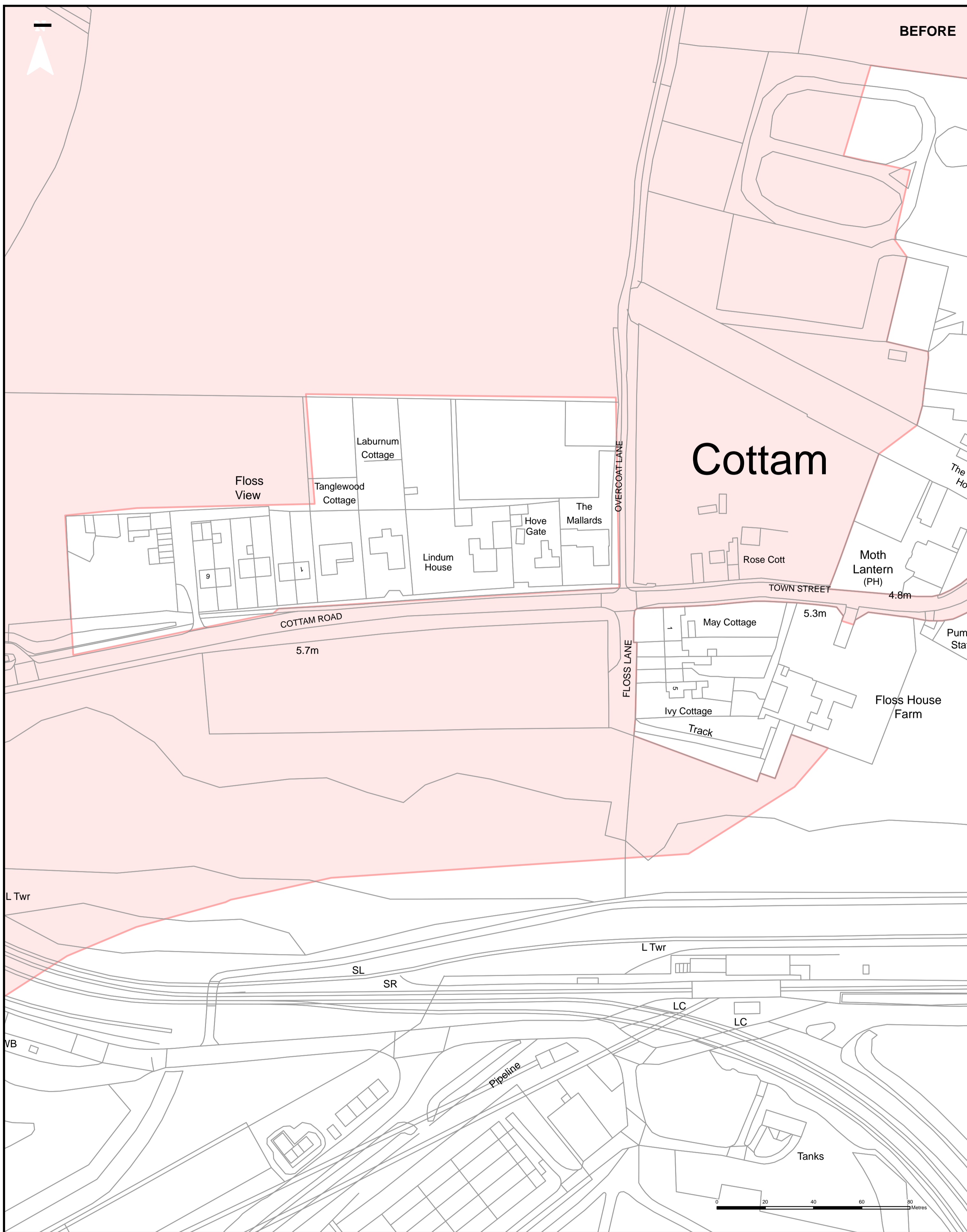
Sheet 04 of 20

Scale at A1 = 1:500

Project Name
Tillbridge Solar DCO

Company	Drawn By	Chk/Approved	Drawn Date	Status
WSP	VA	BS	30/11/2023	

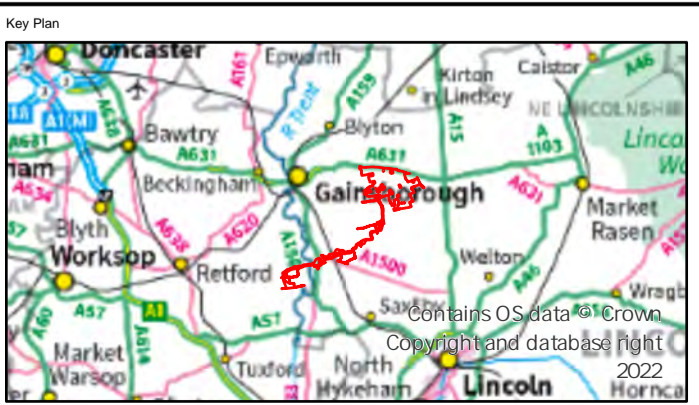
Location-Level-Sub/System Identifier
70082419-230818-WSP-PLN-AAA-001-RKR-001



This drawing may contain Ordnance Survey Mastermap and Raster data. OS Copyright Acknowledgement.
 Information produced by HM Land Registry © Crown copyright 2020.
 © Crown copyright and database rights 2020. Ordnance Survey 0100031673.

Legend

- Additional land to be added to the Order limits
- Order limits as at the date of statutory consultation May-July 2023

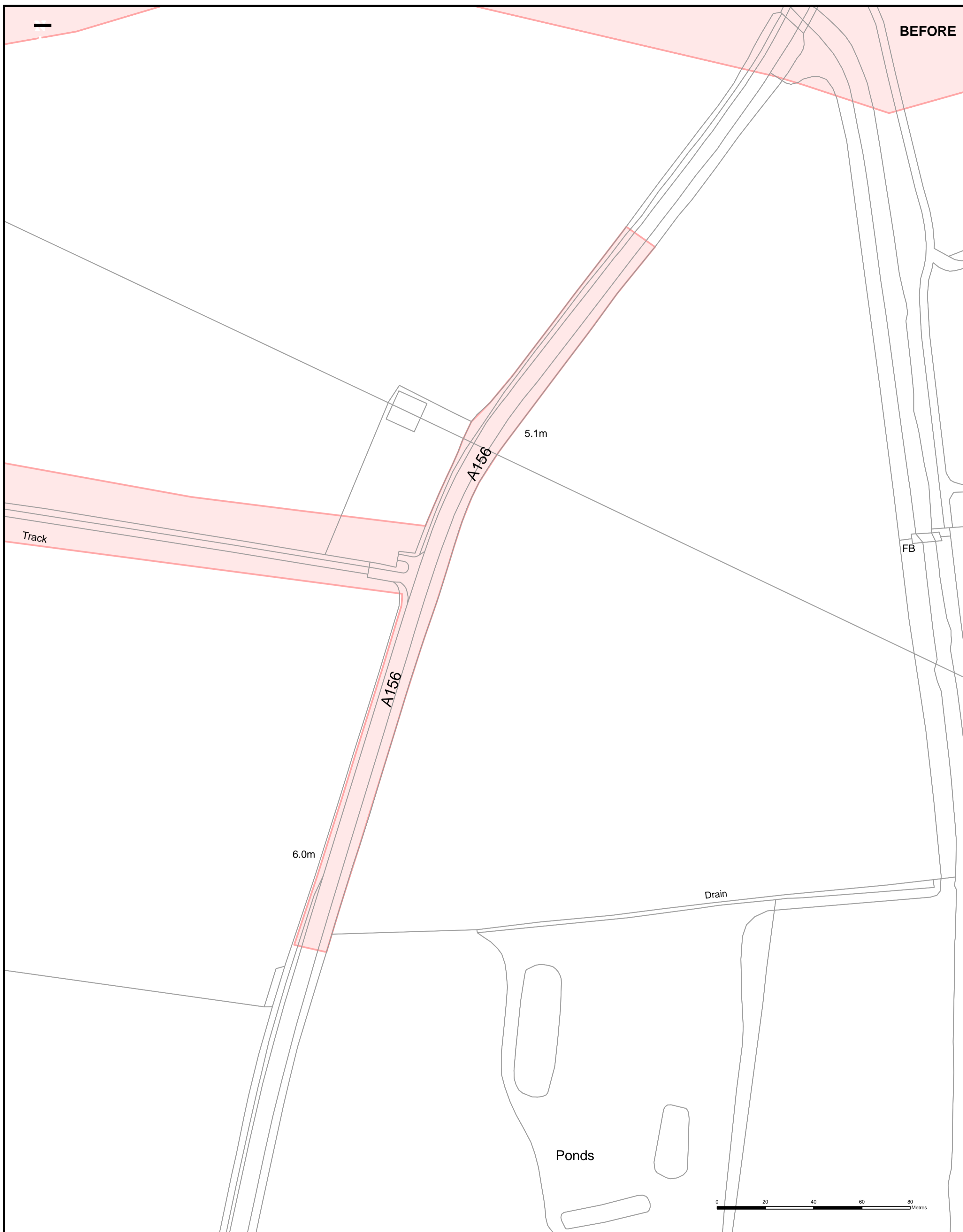


Ver	Date	Description Of Change	Title
1	30/11/2023	FOR INFORMATION	

RLB S42 Change Plan
Sheet 05 of 20
Scale at A1 = 1:1,000

Tillbridge Solar

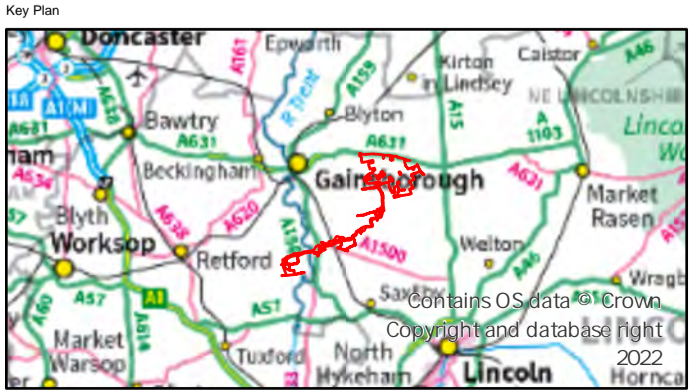
Project Name: Tillbridge Solar DCO
 Company: WSP
 Drawn By: VA
 Chk/Approved: BS
 Drawn Date: 30/11/2023
 Status:
 Location/Level/Sub-System Identifier: 70082419-230818-WSP-PLN-AAA-001-RKR-001
 Company:



This drawing may contain Ordnance Survey Mastermap and Raster data. OS Copyright Acknowledgement.
 Information produced by HM Land Registry © Crown copyright 2020.
 © Crown copyright and database rights 2020. Ordnance Survey 0100031673.

Legend

- Additional land to be added to the Order limits
- Order limits as at the date of statutory consultation May-July 2023



Ver	Date	Description Of Change	Title
1	30/11/2023	FOR INFORMATION	

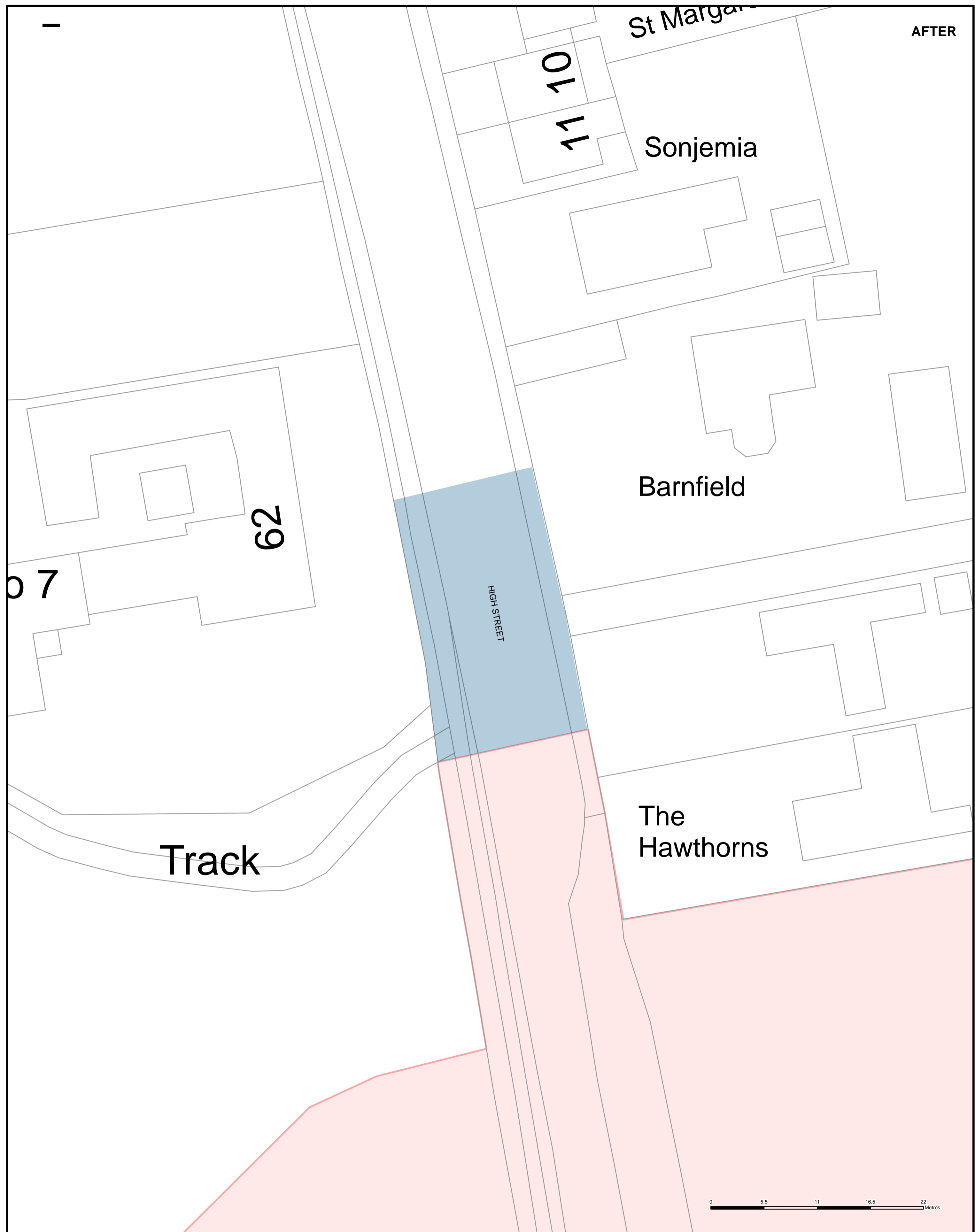
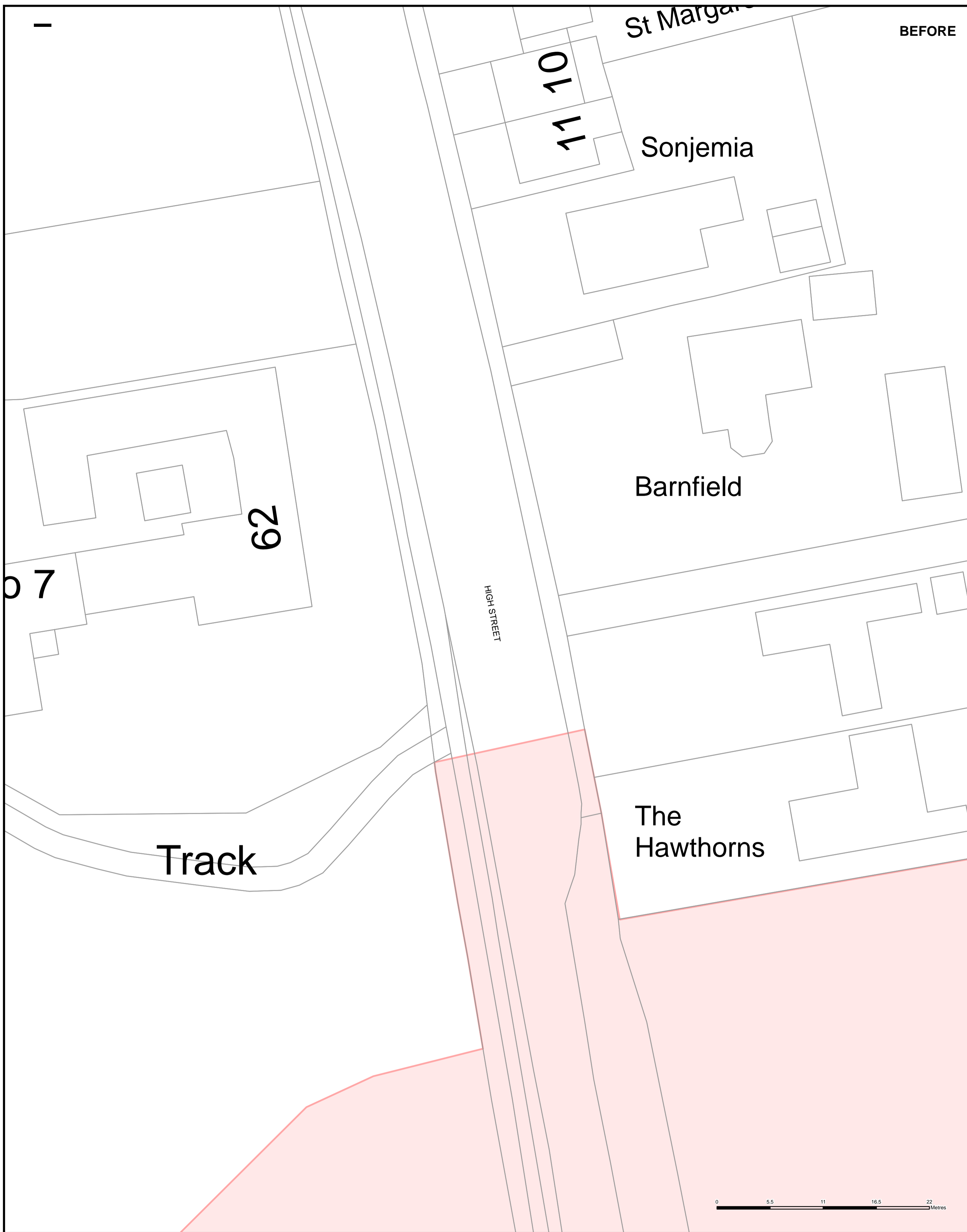
RLB S42 Change Plan
Sheet 06 of 20
Scale at A1 = 1:1,000

Tillbridge Solar

Project Name: Tillbridge Solar DCO

Company	Drawn By	Chk/Approved	Drawn Date	Status
WSP	VA	BS	30/11/2023	

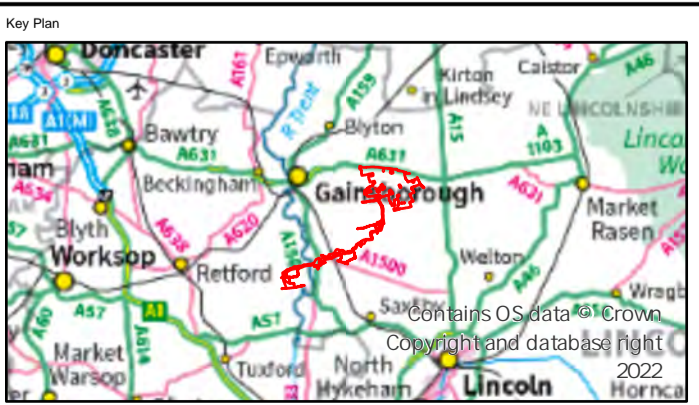
Location-Level-Sub/System Identifier: 70082419-230818-WSP-PLN-AAA-001-RKR-001



This drawing may contain Ordnance Survey Mastermap and Raster data. OS Copyright Acknowledgement.
 Information produced by HM Land Registry © Crown copyright 2020.
 © Crown copyright and database rights 2020. Ordnance Survey 0100031673.

Legend

- Additional land to be added to the Order limits
- Order limits as at the date of statutory consultation May-July 2023



Ver	Date	Description Of Change	Title
1	30/11/2023	FOR INFORMATION	

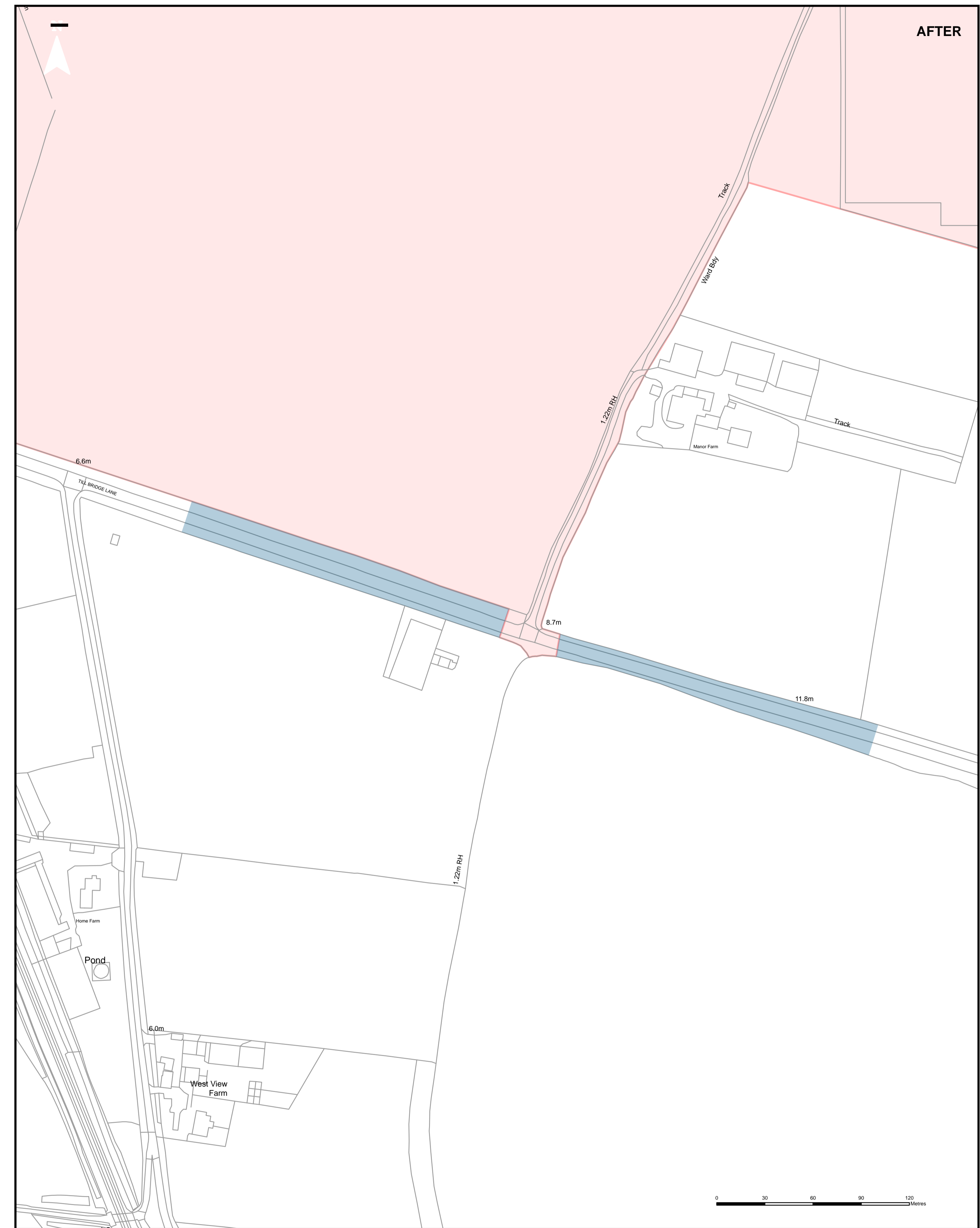
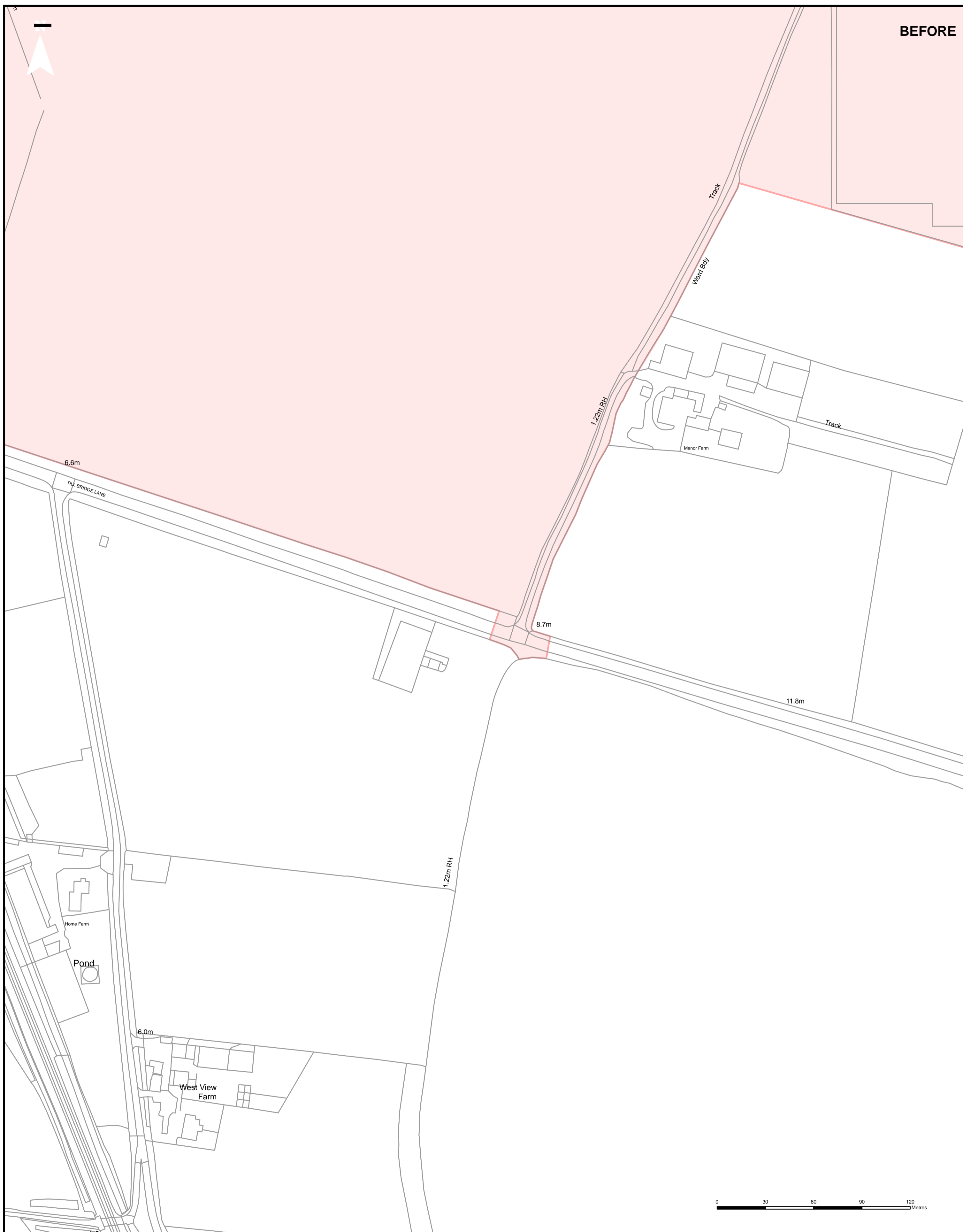
RLB S42 Change Plan
Sheet 07 of 20
Scale at A1 = 1:250

Tillbridge Solar

Project Name: Tillbridge Solar DCO

Company	Drawn By	Chk/Approved	Drawn Date	Status
WSP	VA	BS	30/11/2023	

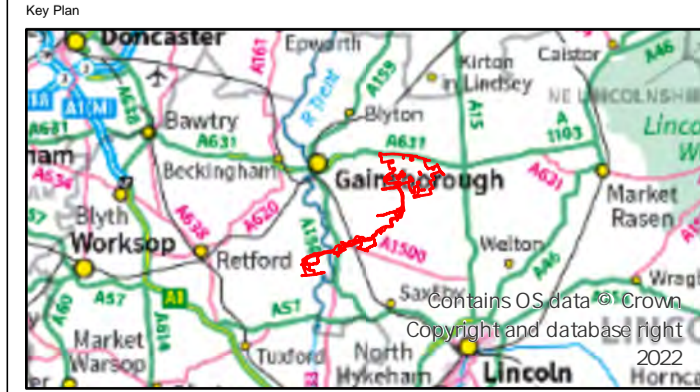
Location-Level-Sub-System Identifier: 70082419-230818-WSP-PLN-AAA-001-RKR-001



This drawing may contain Ordnance Survey Mastermap and Raster data. OS Copyright Acknowledgement.
 Information produced by HM Land Registry © Crown copyright 2020.
 © Crown copyright and database rights 2020. Ordnance Survey 0100031673.

Legend

- Additional land to be added to the Order limits
- Order limits as at the date of statutory consultation May-July 2023



Ver	Date	Description Of Change	Title
1	30/11/2023	FOR INFORMATION	

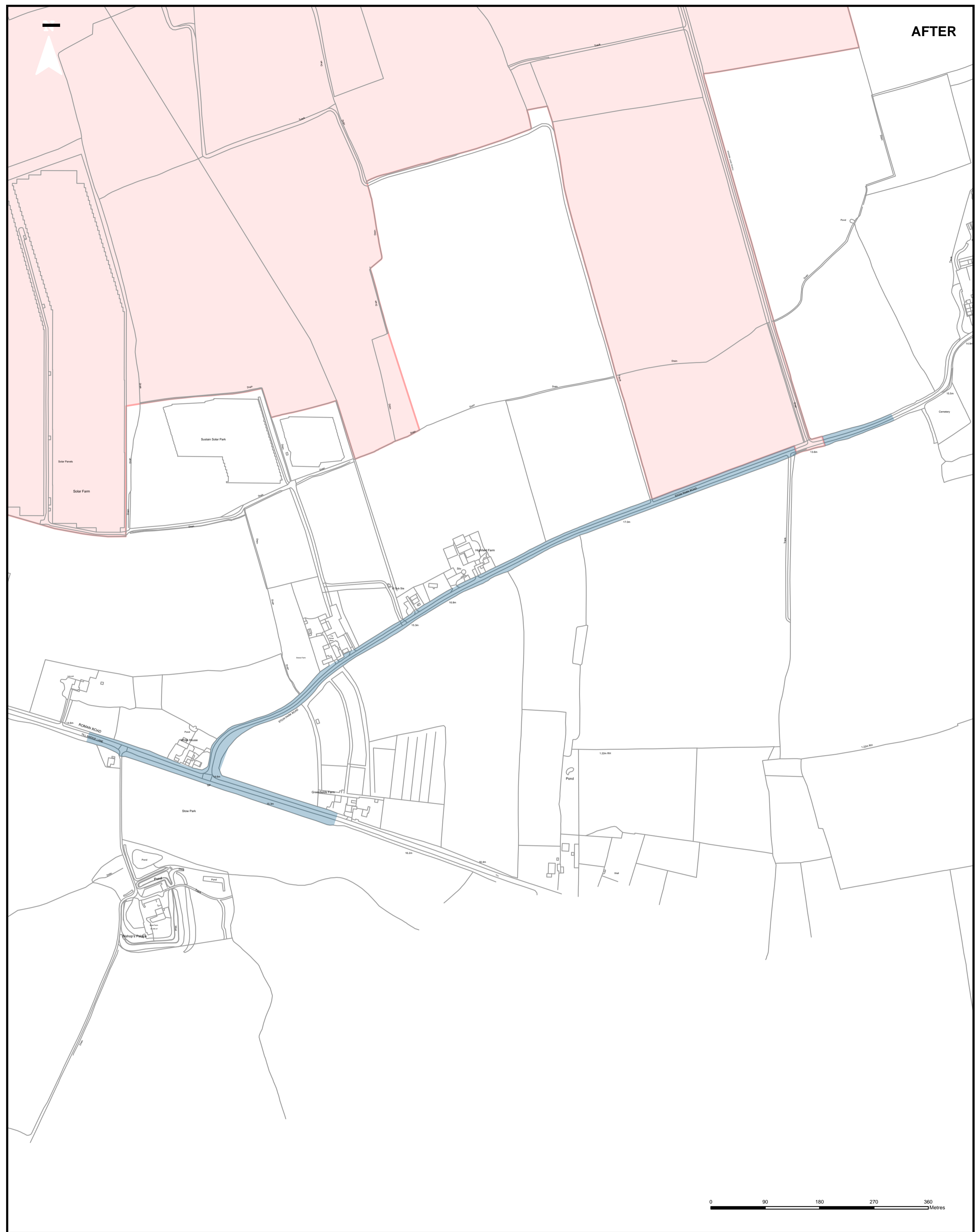
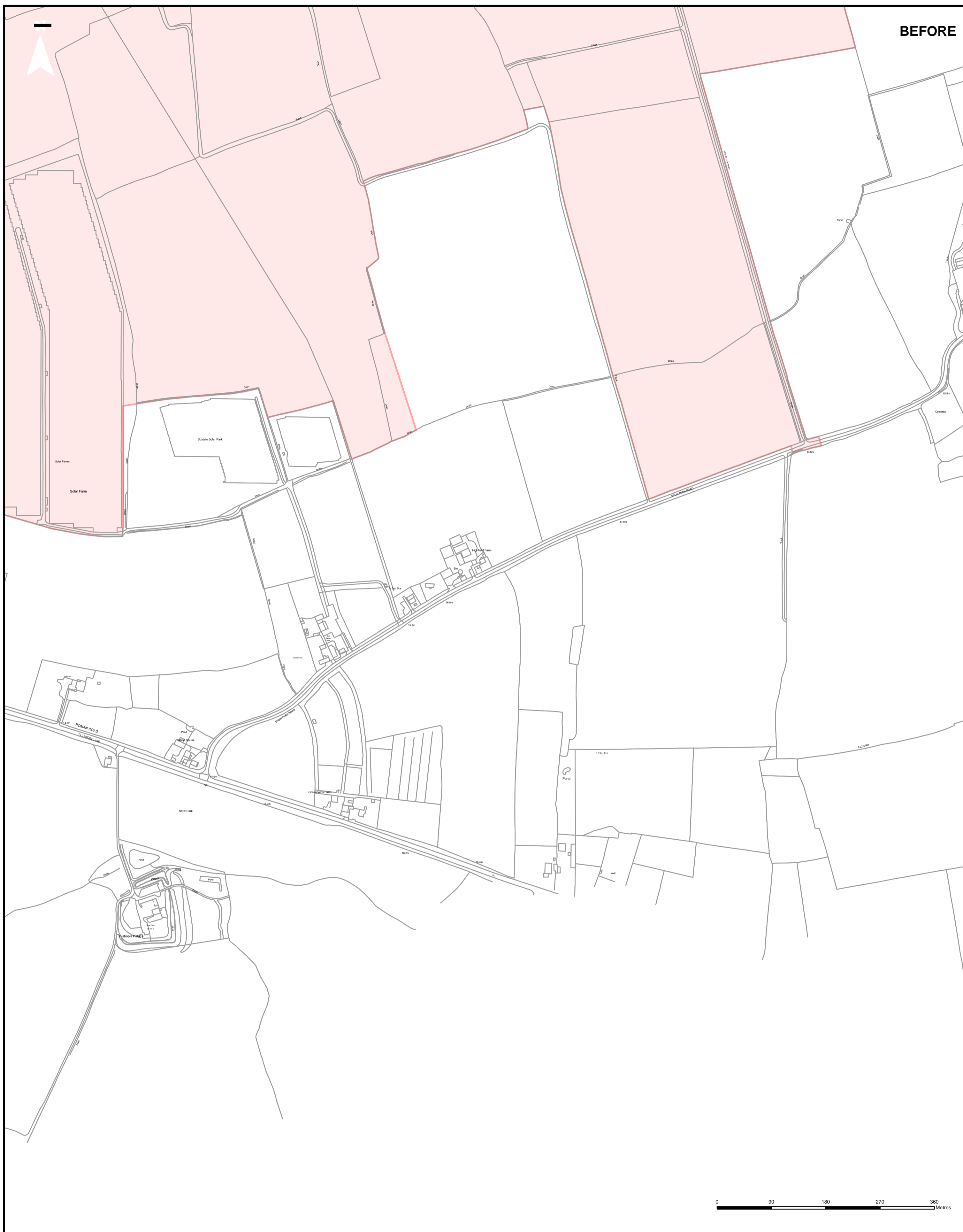
RLB S42 Change Plan
Sheet 08 of 20
Scale at A1 = 1:1,500

Tillbridge Solar

Project Name: Tillbridge Solar DCO

Company	Drawn By	Chk/Approved	Drawn Date	Status
WSP	VA	BS	30/11/2023	

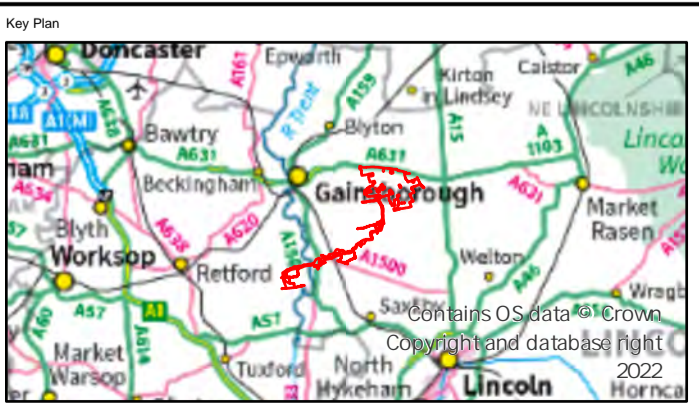
Location-Level-Sub-System Identifier: 70082419-230818-WSP-PLN-AAA-001-RKR-001



This drawing may contain Ordnance Survey Mastermap and Raster data. OS Copyright Acknowledgement.
 Information produced by HM Land Registry © Crown copyright 2020.
 © Crown copyright and database rights 2020. Ordnance Survey 0100031673.

Legend

- Additional land to be added to the Order limits
- Order limits as at the date of statutory consultation May-July 2023



Ver	Date	Description Of Change	Title
1	30/11/2023	FOR INFORMATION	

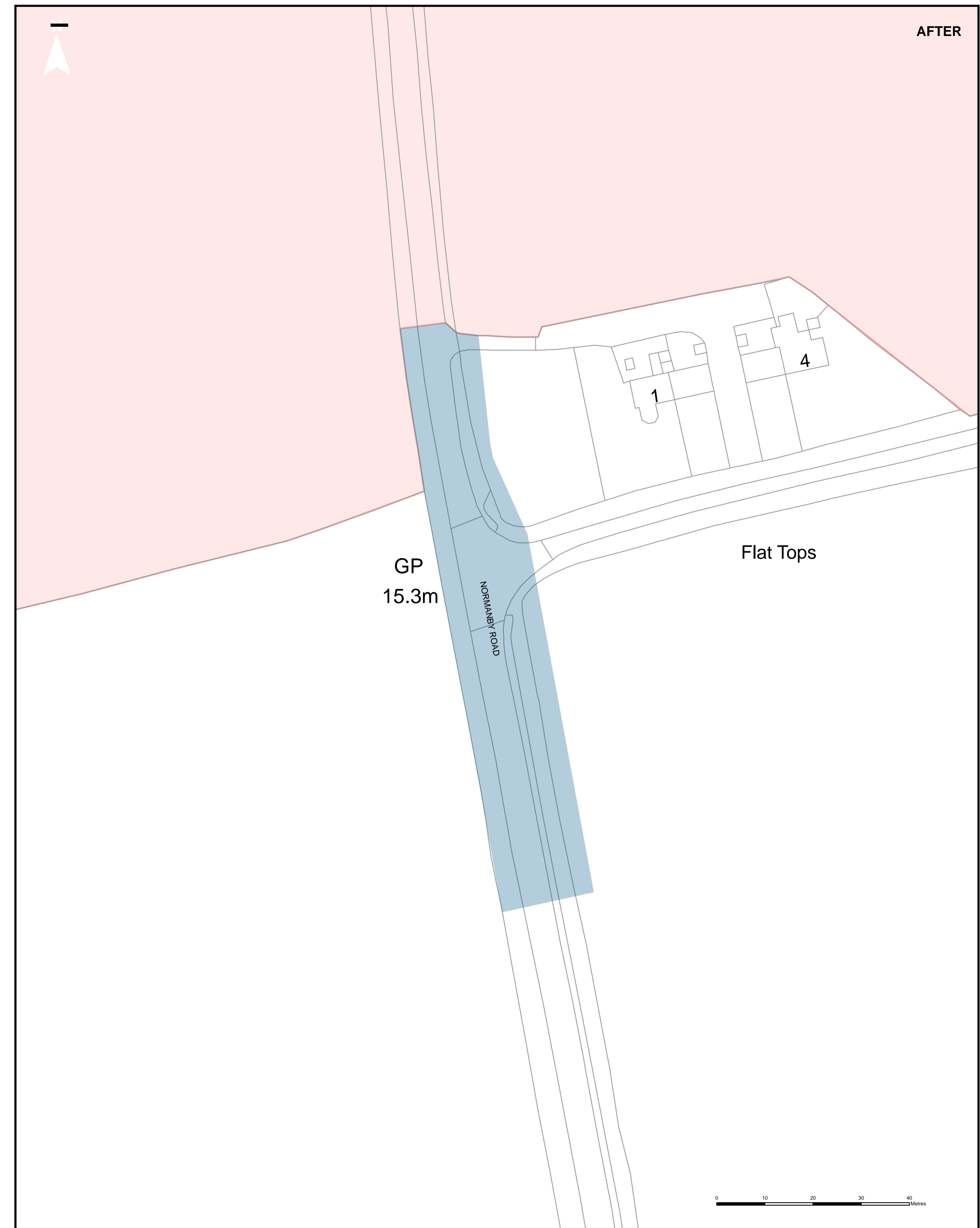
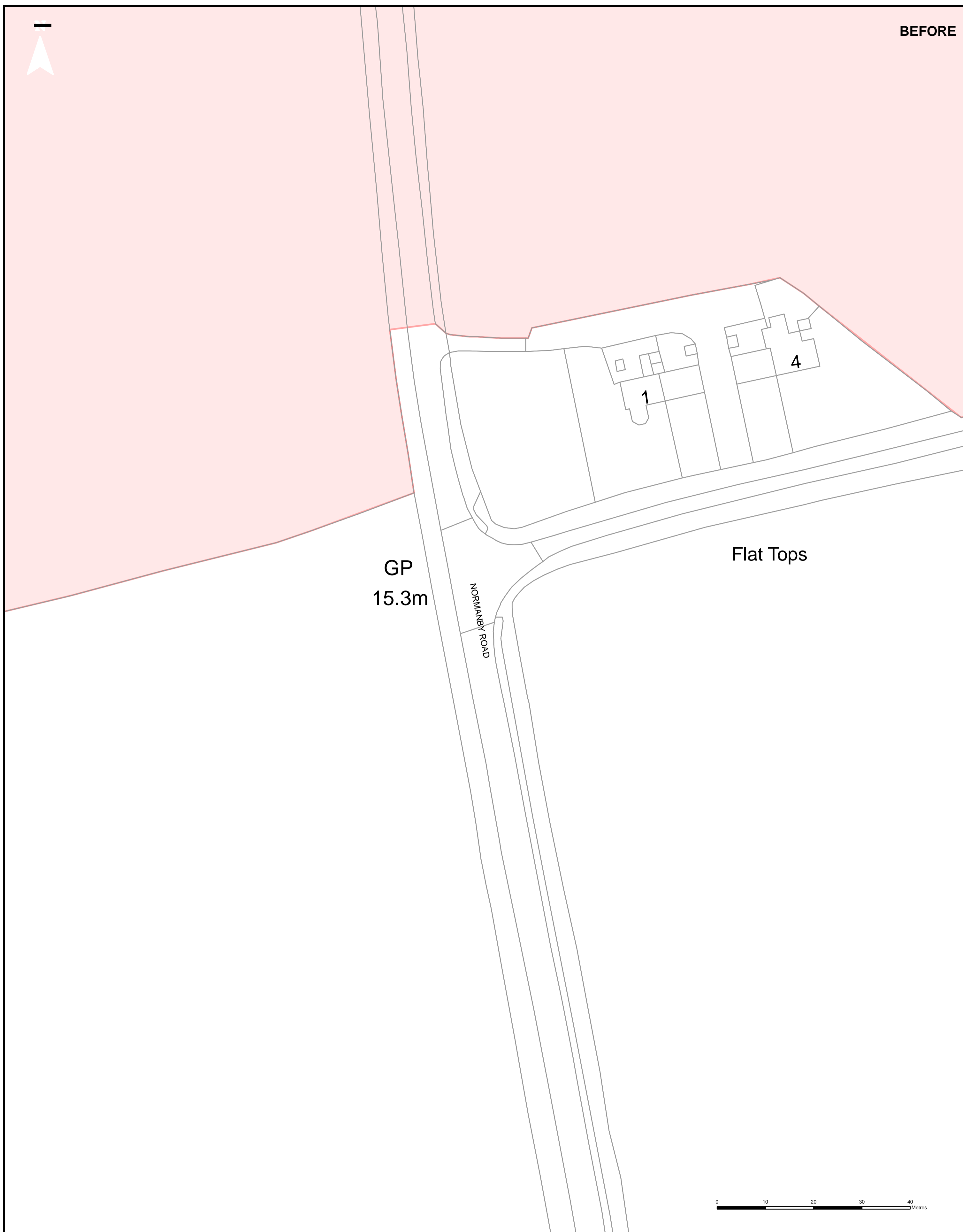
RLB S42 Change Plan
Sheet 09 of 20
Scale at A1 = 1:4,000

Tillbridge Solar

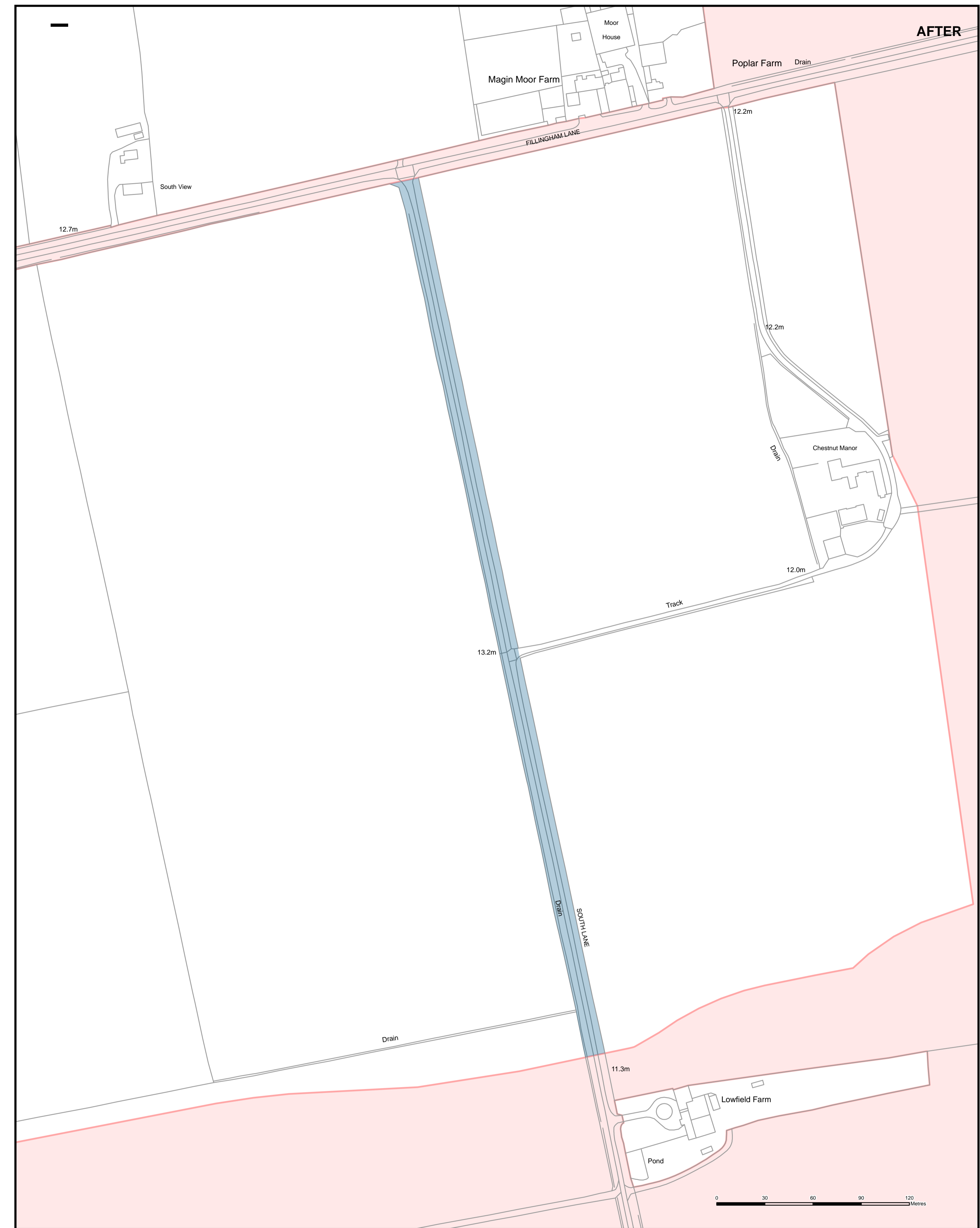
Project Name: Tillbridge Solar DCO

Company	Drawn By	Chk/Approved	Drawn Date	Status
WSP	VA	BS	30/11/2023	

Location-Level-Sub-System Identifier: 70082419-230818-WSP-PLN-AAA-001-RKR-001



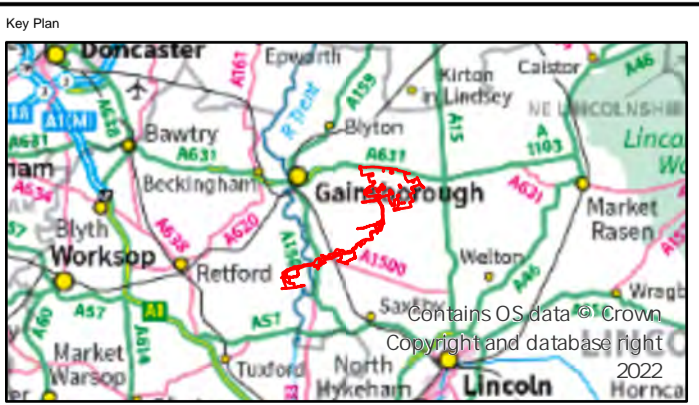
<p>This drawing may contain Ordnance Survey Mastermap and Raster data. OS Copyright Acknowledgement.</p> <p>Information produced by HM Land Registry © Crown copyright 2020.</p> <p>© Crown copyright and database rights 2020. Ordnance Survey 0100031673.</p>	<p>Legend</p> <ul style="list-style-type: none"> Additional land to be added to the Order limits Order limits as at the date of statutory consultation May-July 2023 			<table border="1"> <thead> <tr> <th>Ver</th> <th>Date</th> <th>Description Of Change</th> <th>Title</th> </tr> </thead> <tbody> <tr> <td>1</td> <td>30/11/2023</td> <td>FOR INFORMATION</td> <td></td> </tr> </tbody> </table>	Ver	Date	Description Of Change	Title	1	30/11/2023	FOR INFORMATION		<p>RLB S42 Change Plan</p> <p>Sheet 10 of 20</p> <p>Scale at A1 = 1:500</p>	<p>Project Name: Tillbridge Solar DCO</p> <table border="1"> <tr> <td>Company</td> <td>Drawn By</td> <td>Chk/Approved</td> <td>Drawn Date</td> <td>Status</td> </tr> <tr> <td>WSP</td> <td>VA</td> <td>BS</td> <td>30/11/2023</td> <td></td> </tr> </table> <p>Location/Level/Sub/System Identifier: 70082419-230818-WSP-PLN-AAA-001-RKR-001</p>	Company	Drawn By	Chk/Approved	Drawn Date	Status	WSP	VA	BS	30/11/2023	
Ver	Date	Description Of Change	Title																					
1	30/11/2023	FOR INFORMATION																						
Company	Drawn By	Chk/Approved	Drawn Date	Status																				
WSP	VA	BS	30/11/2023																					



This drawing may contain Ordnance Survey Mastermap and Raster data. OS Copyright Acknowledgement.
 Information produced by HM Land Registry © Crown copyright 2020.
 © Crown copyright and database rights 2020. Ordnance Survey 0100031673.

Legend

- Additional land to be added to the Order limits
- Order limits as at the date of statutory consultation May-July 2023

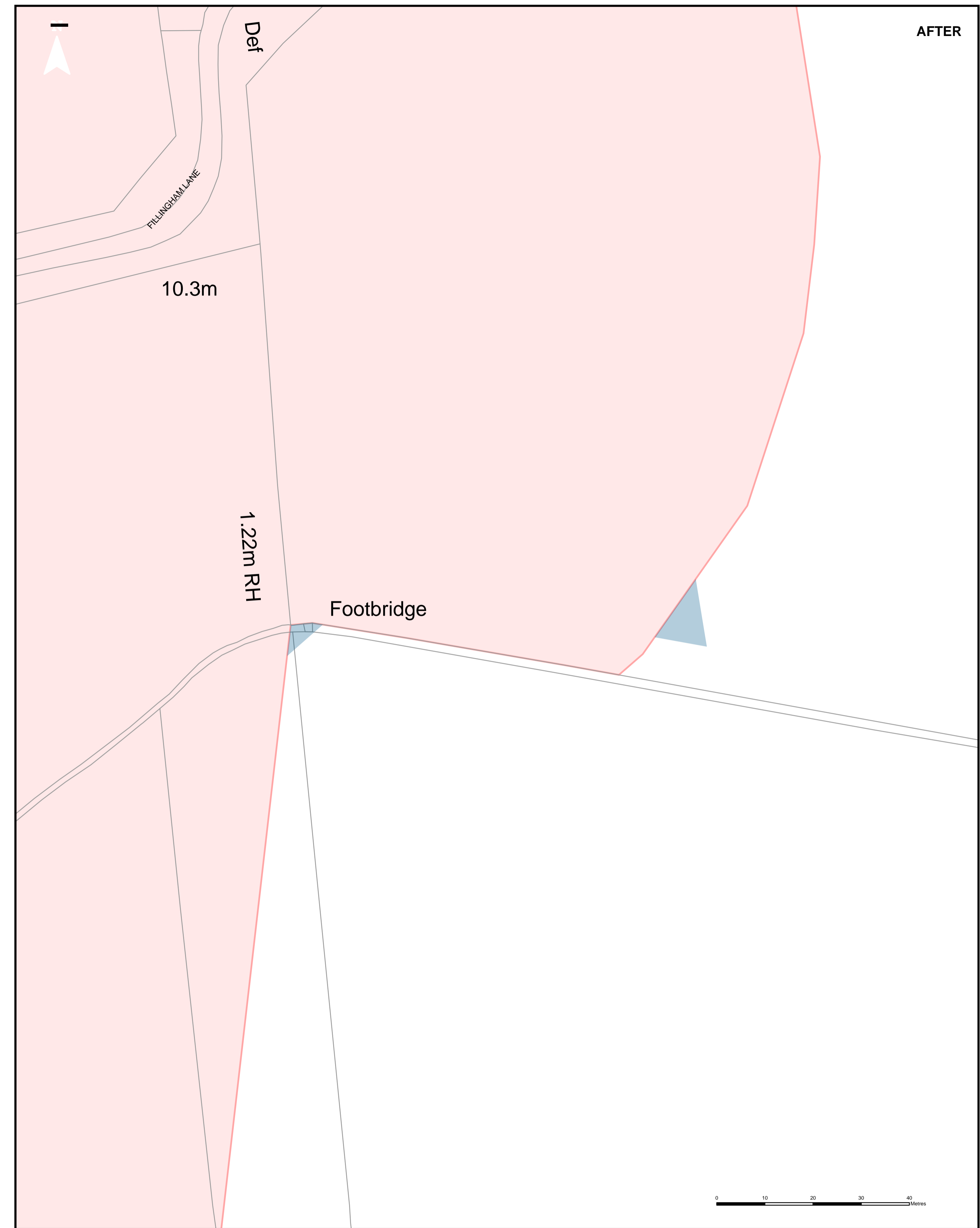
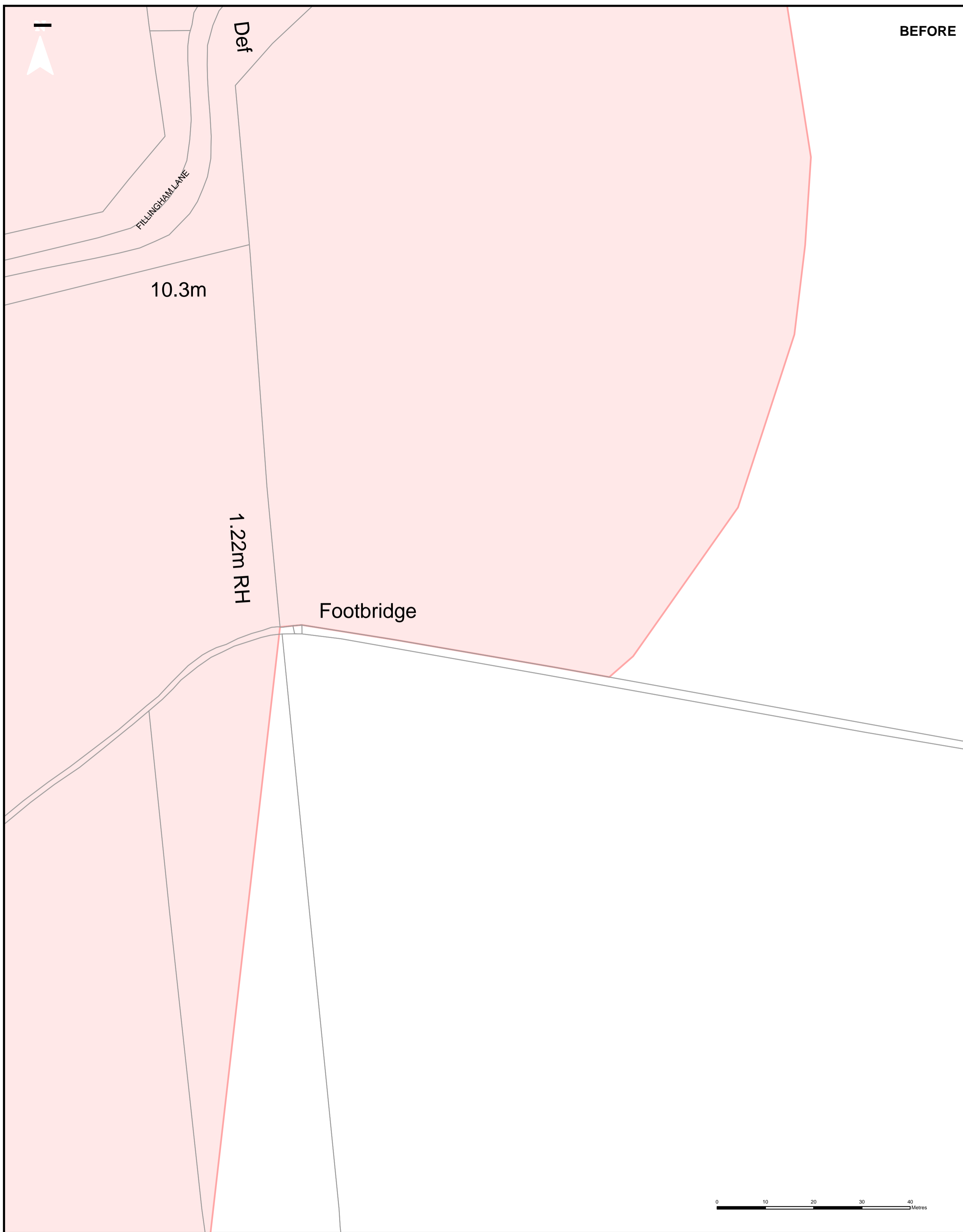


Ver	Date	Description Of Change	Title
1	30/11/2023	FOR INFORMATION	

RLB S42 Change Plan
Sheet 11 of 20
Scale at A1 = 1:1,500

Tillbridge Solar

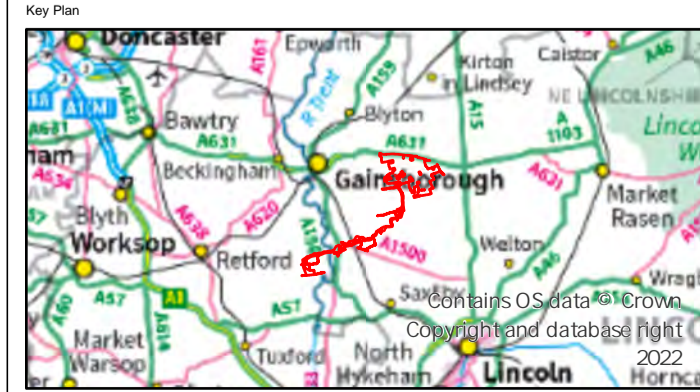
Project Name: Tillbridge Solar DCO
 Company: WSP
 Drawn By: VA
 Chk/Approved: BS
 Drawn Date: 30/11/2023
 Location/Level/Sub/System Identifier: 70082419-230818-WSP-PLN-AAA-001-RKR-001



This drawing may contain Ordnance Survey Mastermap and Raster data. OS Copyright Acknowledgement.
 Information produced by HM Land Registry © Crown copyright 2020.
 © Crown copyright and database rights 2020. Ordnance Survey 0100031673.

Legend

- Additional land to be added to the Order limits
- Order limits as at the date of statutory consultation May-July 2023



Ver	Date	Description Of Change	Title
1	30/11/2023	FOR INFORMATION	

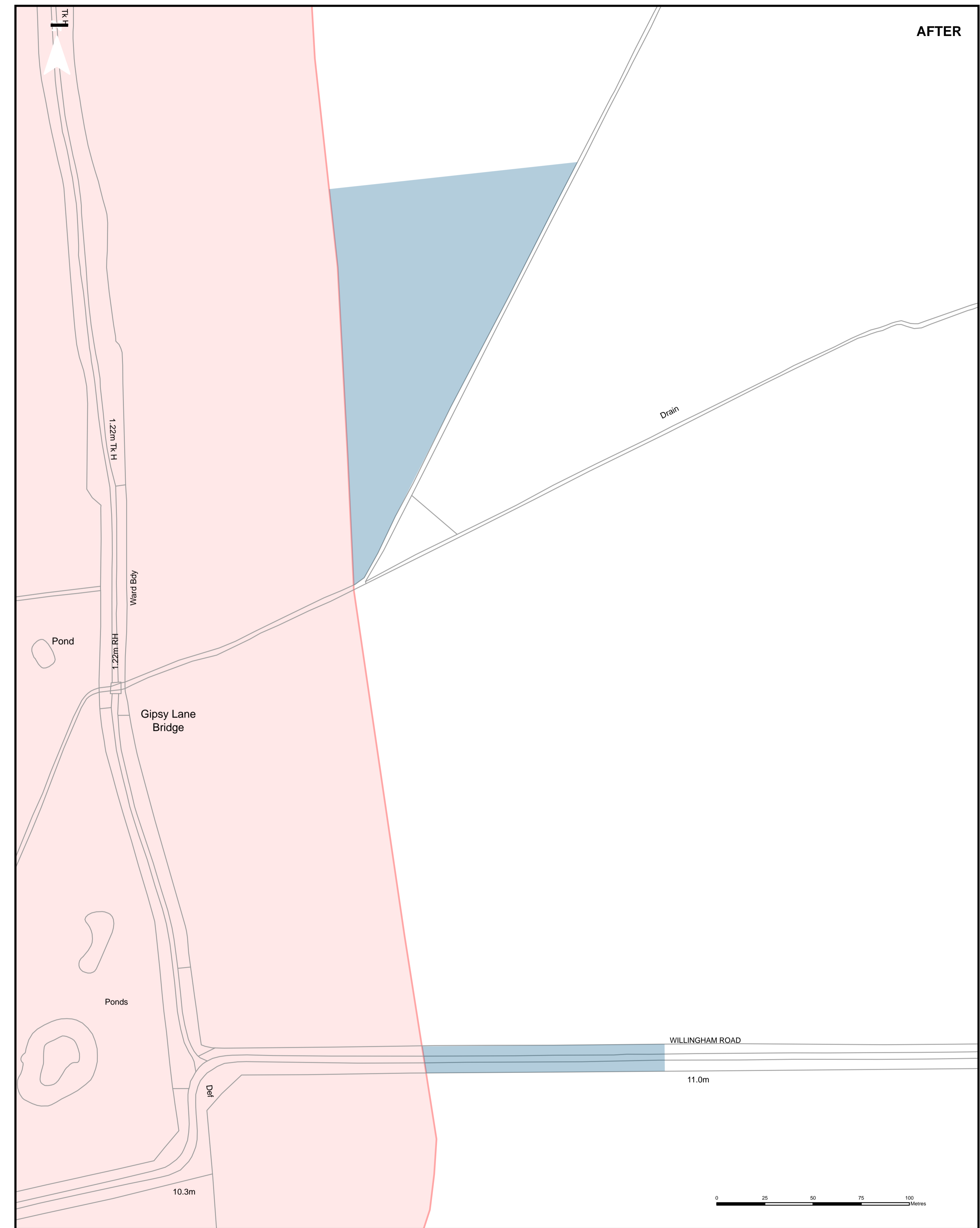
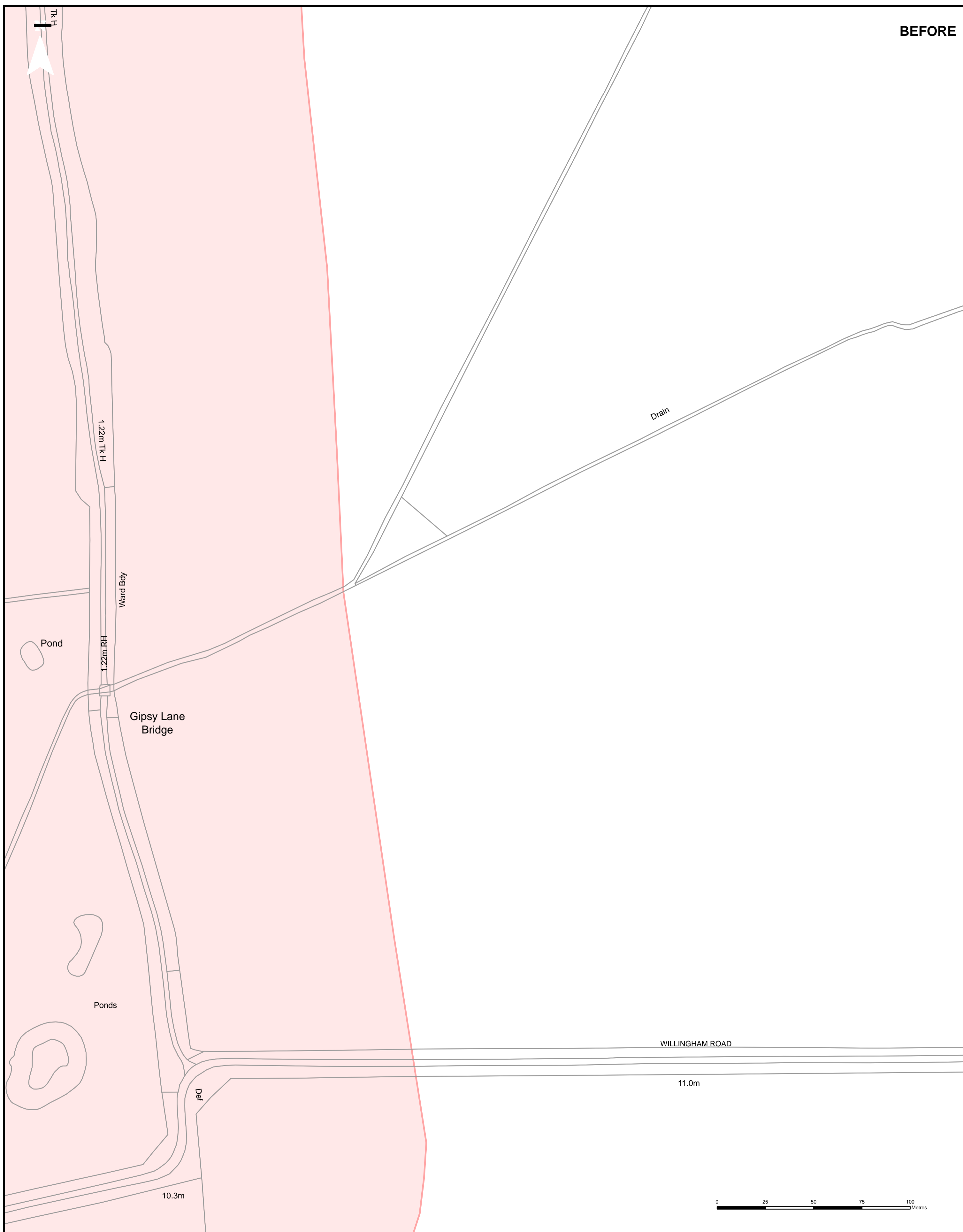
RLB S42 Change Plan
Sheet 12 of 20
Scale at A1 = 1:500

Tillbridge Solar

Project Name
Tillbridge Solar DCO

Company	Drawn By	Chk/Approved	Drawn Date	Status
WSP	VA	BS	30/11/2023	

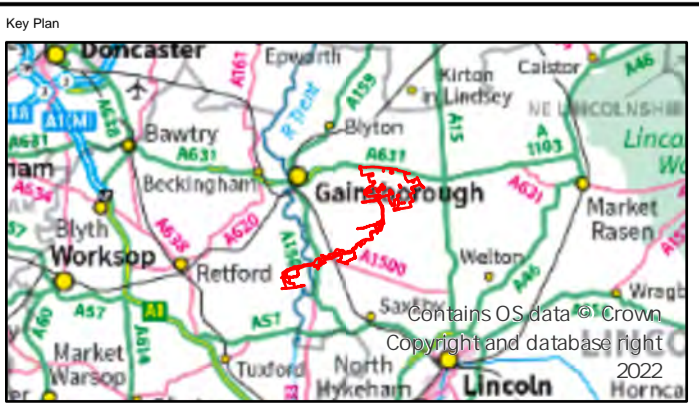
Location-Level-Sub/System Identifier
70082419-230818-WSP-PLN-AAA-001-RKR-001



This drawing may contain Ordnance Survey Mastermap and Raster data. OS Copyright Acknowledgement.
 Information produced by HM Land Registry © Crown copyright 2020.
 © Crown copyright and database rights 2020. Ordnance Survey 0100031673.

Legend

- Additional land to be added to the Order limits
- Order limits as at the date of statutory consultation May-July 2023



Ver	Date	Description Of Change	Title
1	30/11/2023	FOR INFORMATION	

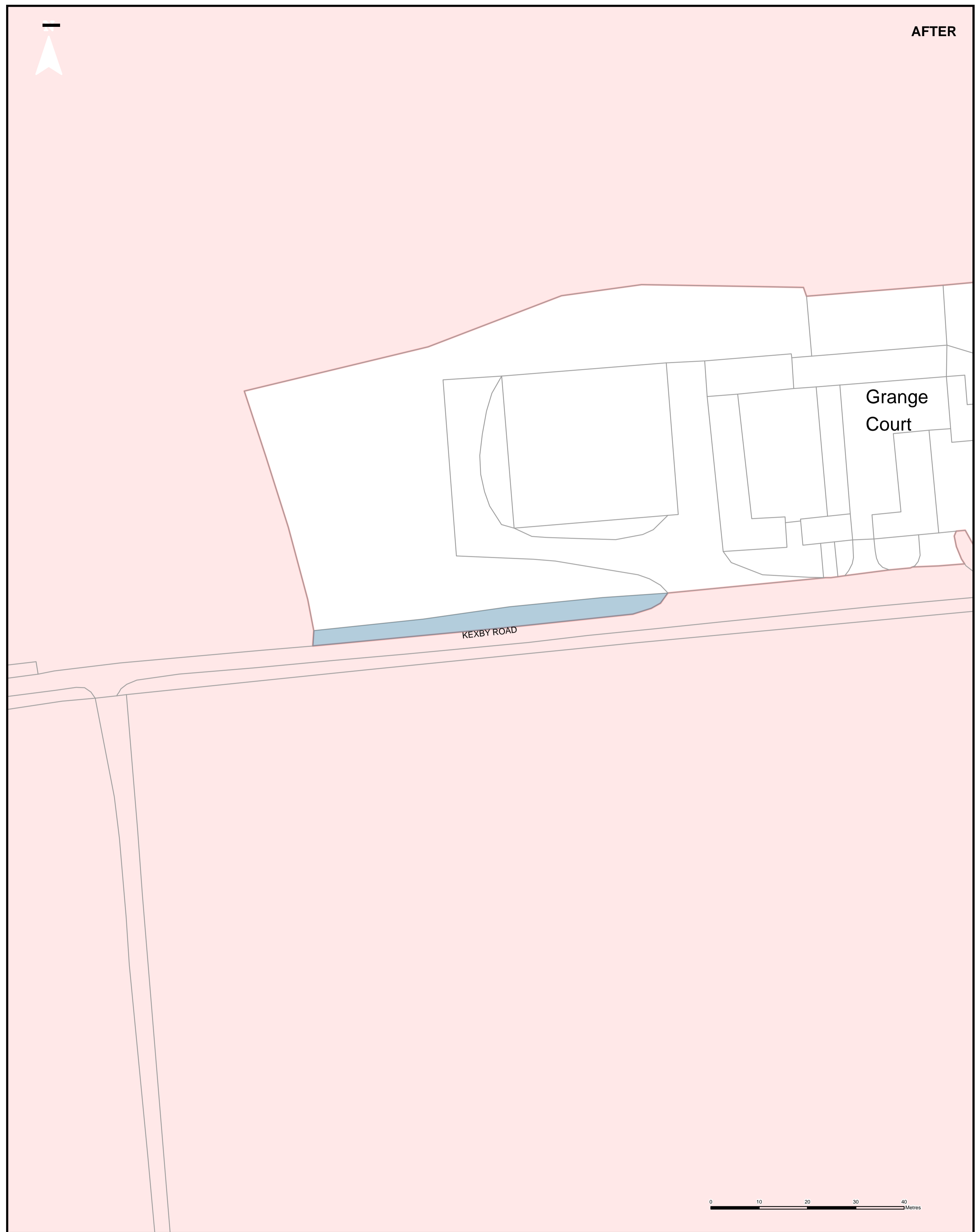
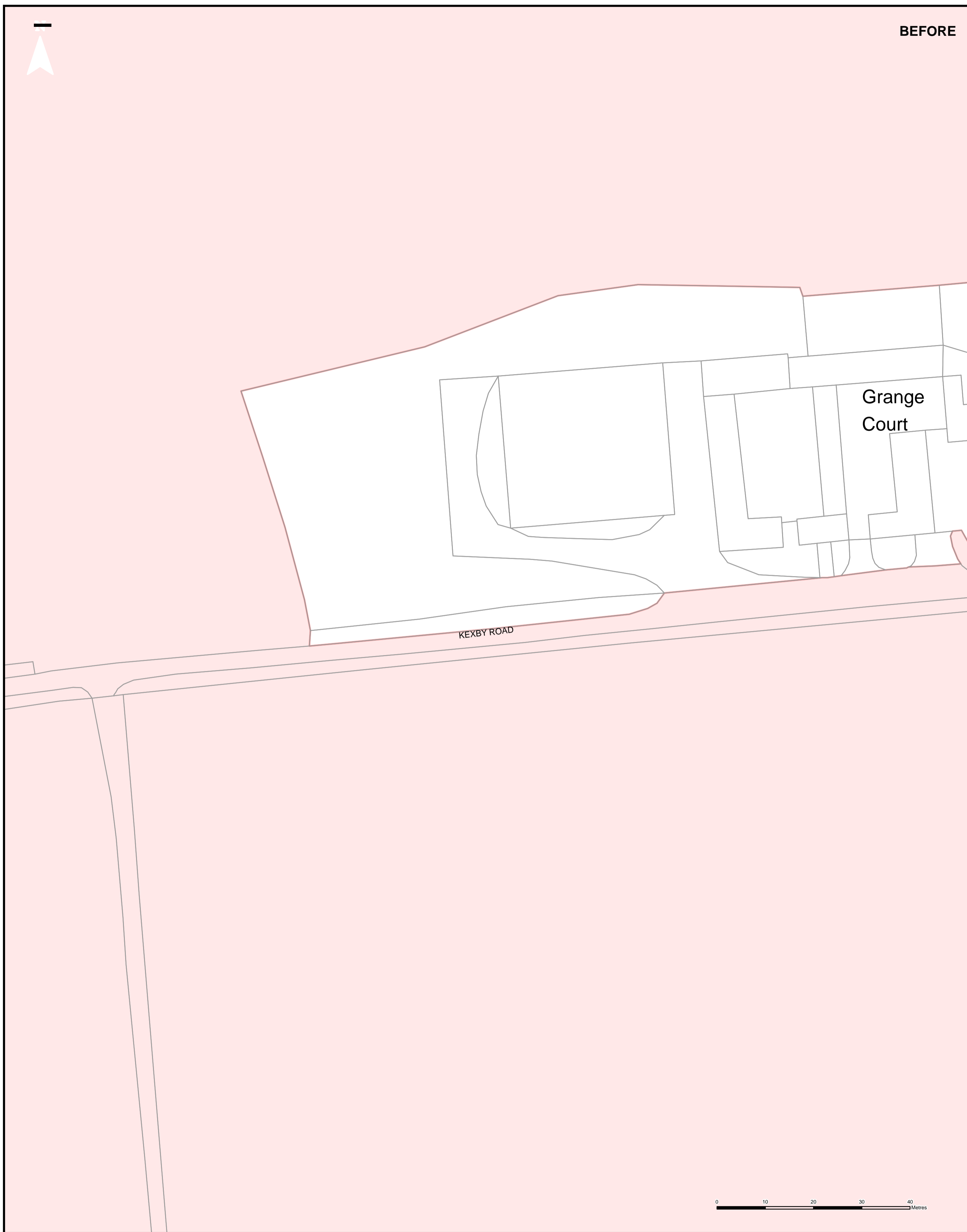
RLB S42 Change Plan
Sheet 13 of 20
Scale at A1 = 1:1,250

Tillbridge Solar

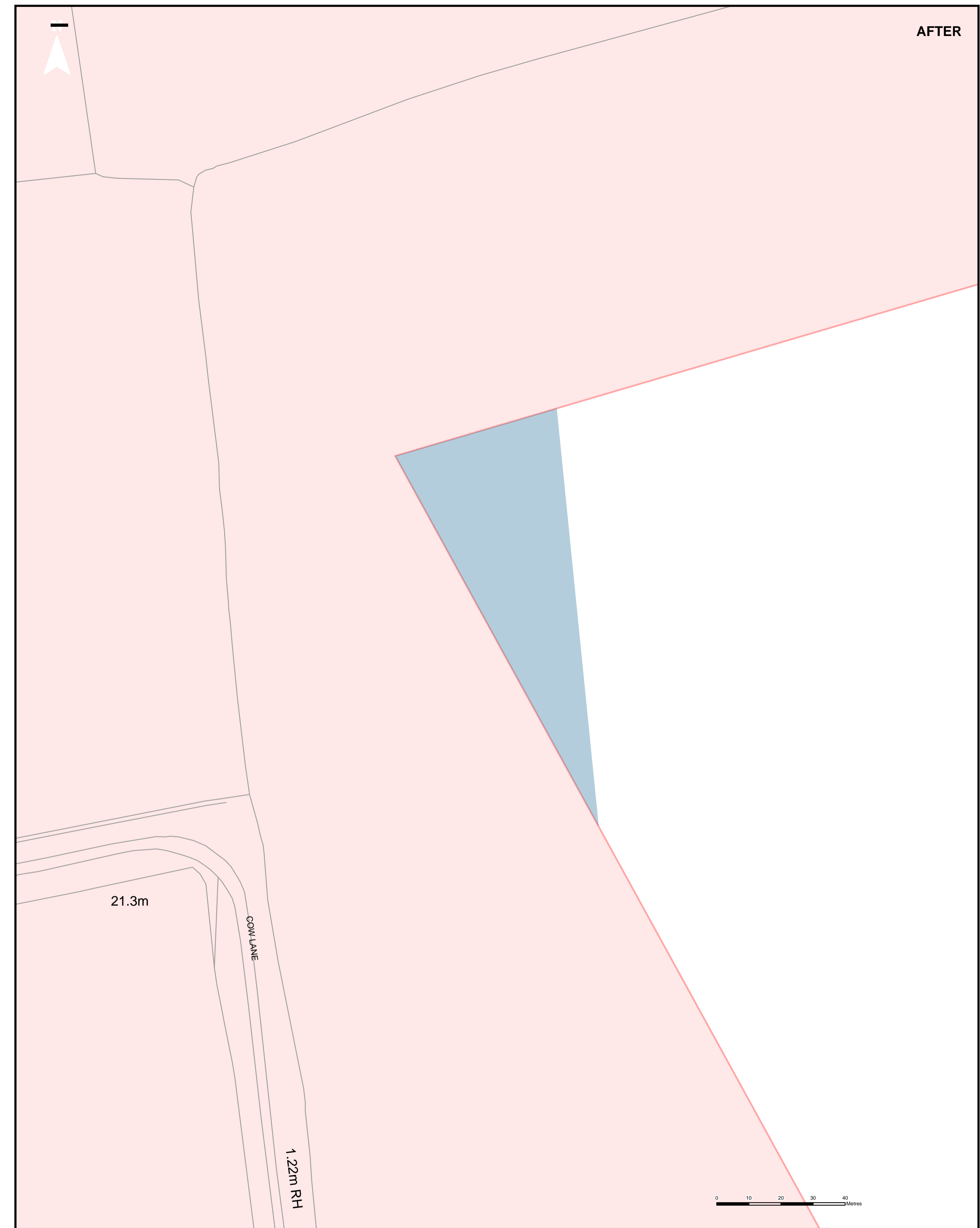
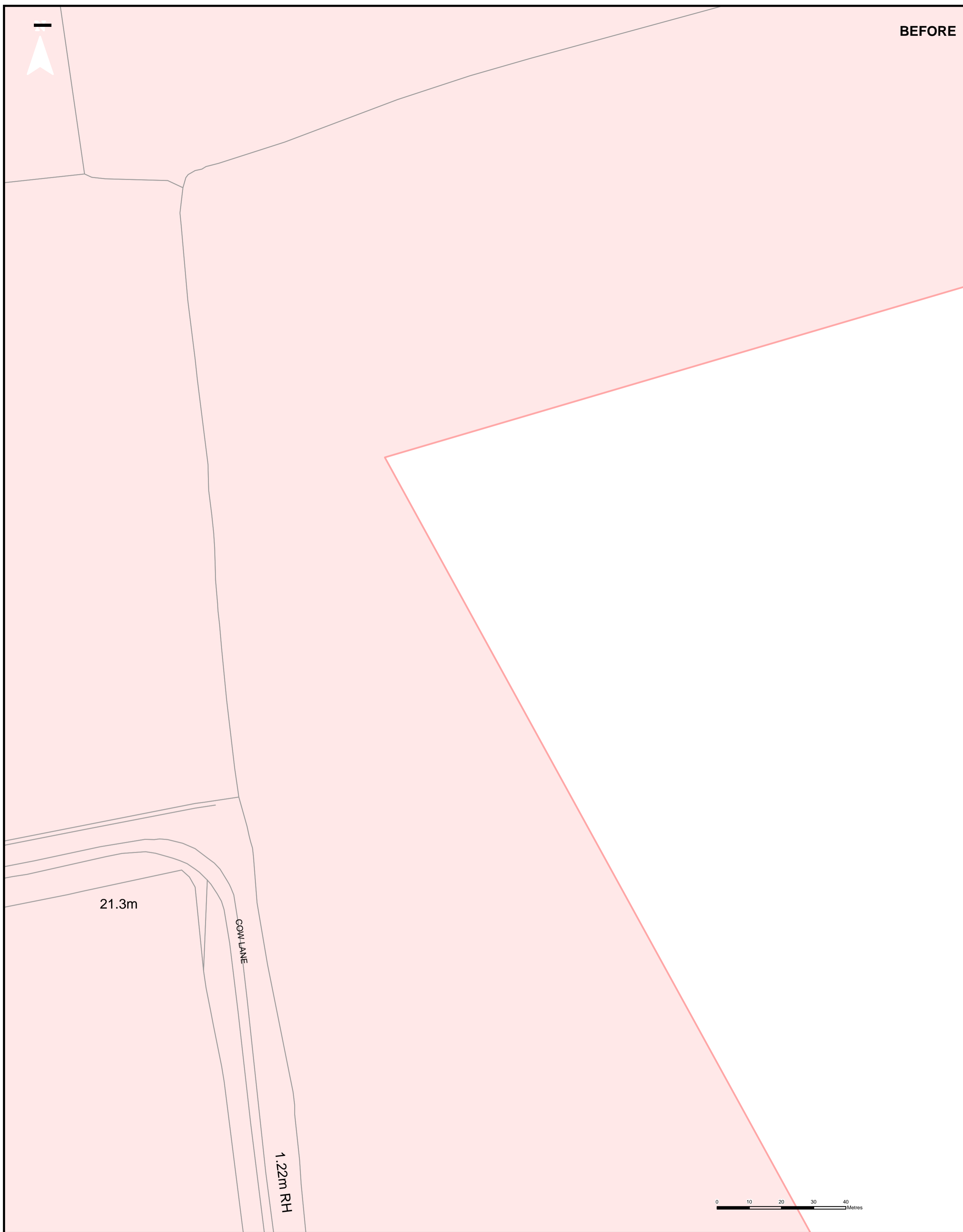
Project Name: Tillbridge Solar DCO

Company	Drawn By	Chk/Approved	Drawn Date	Status
WSP	VA	BS	30/11/2023	

Location-Level-Sub/System Identifier: 70082419-230818-WSP-PLN-AAA-001-RKR-001



<p>This drawing may contain Ordnance Survey Mastermap and Raster data. OS Copyright Acknowledgement.</p> <p>Information produced by HM Land Registry © Crown copyright 2020.</p> <p>© Crown copyright and database rights 2020. Ordnance Survey 0100031673.</p>	<p>Legend</p> <ul style="list-style-type: none"> Additional land to be added to the Order limits Order limits as at the date of statutory consultation May-July 2023 		<p>Key Plan</p>	<table border="1" style="width: 100%; border-collapse: collapse;"> <thead> <tr> <th style="width: 5%;">Ver</th> <th style="width: 10%;">Date</th> <th style="width: 85%;">Description Of Change</th> </tr> </thead> <tbody> <tr> <td style="text-align: center;">1</td> <td style="text-align: center;">30/11/2023</td> <td>FOR INFORMATION</td> </tr> </tbody> </table>	Ver	Date	Description Of Change	1	30/11/2023	FOR INFORMATION	<p style="text-align: center;">RLB S42 Change Plan</p> <p style="text-align: center;">Sheet 14 of 20</p> <p style="text-align: center;">Scale at A1 = 1:500</p>	<p style="font-size: small;">Project Name Tillbridge Solar DCO</p> <table border="1" style="width: 100%; border-collapse: collapse; font-size: x-small;"> <tr> <td>Company</td> <td>Drawn By</td> <td>Chk/Approved</td> <td>Drawn Date</td> <td>Status</td> </tr> <tr> <td>WSP</td> <td>VA</td> <td>BS</td> <td>30/11/2023</td> <td></td> </tr> </table> <p style="font-size: x-small;">Location/Level/Sub/System Identifier 70082419-230818-WSP-PLN-AAA-001-RKR-001</p>	Company	Drawn By	Chk/Approved	Drawn Date	Status	WSP	VA	BS	30/11/2023	
Ver	Date	Description Of Change																				
1	30/11/2023	FOR INFORMATION																				
Company	Drawn By	Chk/Approved	Drawn Date	Status																		
WSP	VA	BS	30/11/2023																			



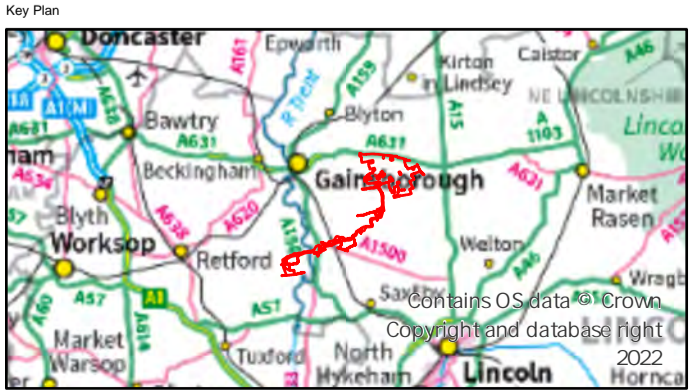
<p>This drawing may contain Ordnance Survey Mastermap and Raster data. OS Copyright Acknowledgement.</p> <p>Information produced by HM Land Registry © Crown copyright 2020.</p> <p>© Crown copyright and database rights 2020. Ordnance Survey 0100031673.</p>	<p>Legend</p> <ul style="list-style-type: none"> Additional land to be added to the Order limits Order limits as at the date of statutory consultation May-July 2023 		<p>Key Plan</p>	<table border="1" style="width: 100%; border-collapse: collapse;"> <thead> <tr> <th style="width: 5%;">Ver</th> <th style="width: 10%;">Date</th> <th style="width: 85%;">Description Of Change</th> <th style="width: 10%;">Title</th> </tr> </thead> <tbody> <tr> <td style="text-align: center;">1</td> <td style="text-align: center;">30/11/2023</td> <td style="text-align: center;">FOR INFORMATION</td> <td></td> </tr> </tbody> </table>	Ver	Date	Description Of Change	Title	1	30/11/2023	FOR INFORMATION		<p>Tillbridge Solar</p> <p>Project Name Tillbridge Solar DCO</p> <table border="1" style="width: 100%; border-collapse: collapse;"> <tr> <td style="width: 25%;">Company</td> <td style="width: 10%;">Drawn By</td> <td style="width: 10%;">Chk/Approved</td> <td style="width: 10%;">Drawn Date</td> <td style="width: 10%;">Status</td> </tr> <tr> <td style="text-align: center;">WSP</td> <td style="text-align: center;">VA</td> <td style="text-align: center;">BS</td> <td style="text-align: center;">30/11/2023</td> <td></td> </tr> </table> <p>Location/Level/Sub/System Identifier 70082419-230818-WSP-PLN-AAA-001-RKR-001</p>	Company	Drawn By	Chk/Approved	Drawn Date	Status	WSP	VA	BS	30/11/2023		<p>RLB S42 Change Plan</p> <p>Sheet 15 of 20</p> <p>Scale at A1 = 1:750</p>
Ver	Date	Description Of Change	Title																					
1	30/11/2023	FOR INFORMATION																						
Company	Drawn By	Chk/Approved	Drawn Date	Status																				
WSP	VA	BS	30/11/2023																					



This drawing may contain Ordnance Survey Mastermap and Raster data. OS Copyright Acknowledgement.
 Information produced by HM Land Registry © Crown copyright 2020.
 © Crown copyright and database rights 2020. Ordnance Survey 0100031673.

Legend

- Additional land to be added to the Order limits
- Order limits as at the date of statutory consultation May-July 2023





Ver	Date	Description Of Change	Title
1	30/11/2023	FOR INFORMATION	

RLB S42 Change Plan
Sheet 16 of 20
Scale at A1 = 1:1,250

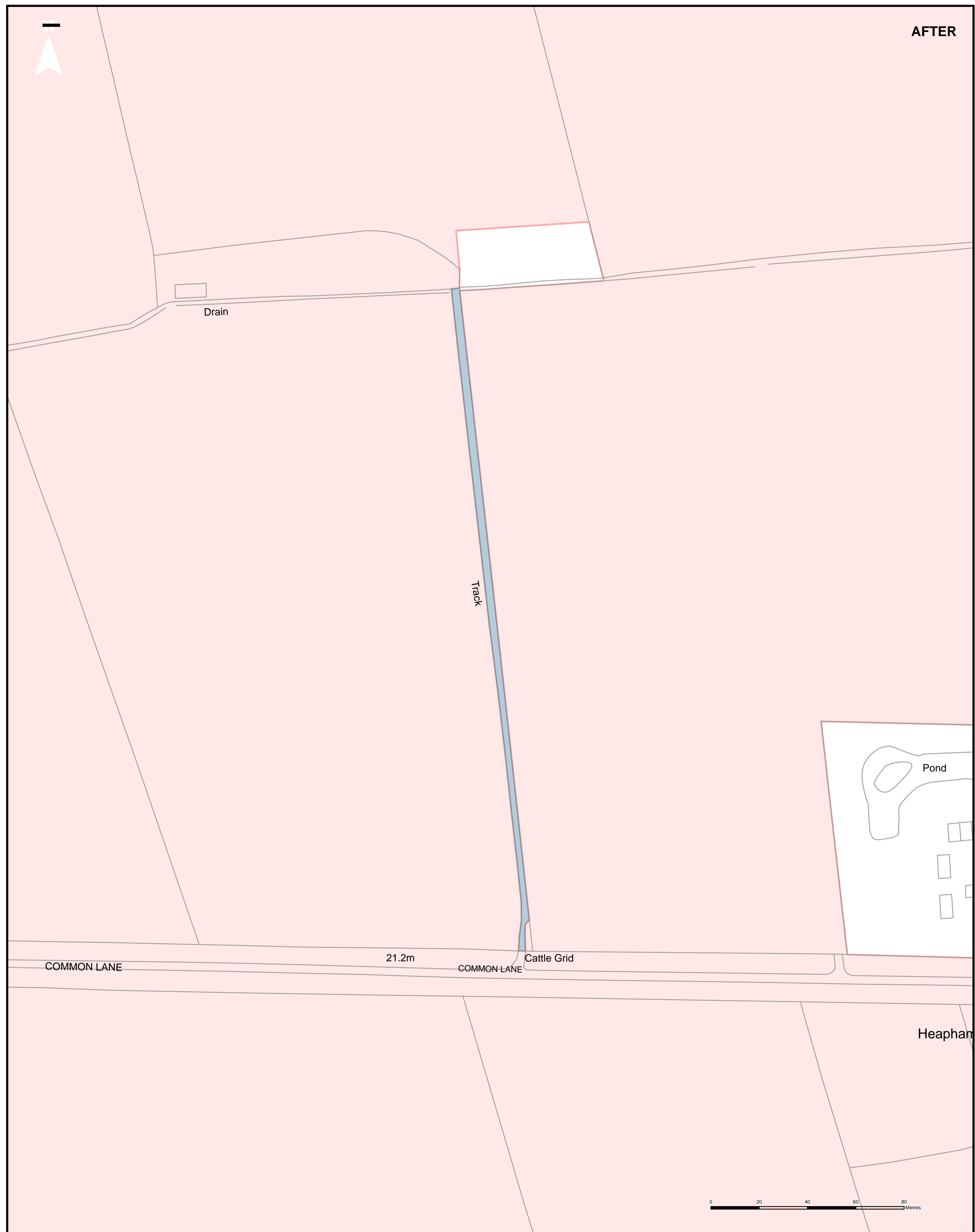
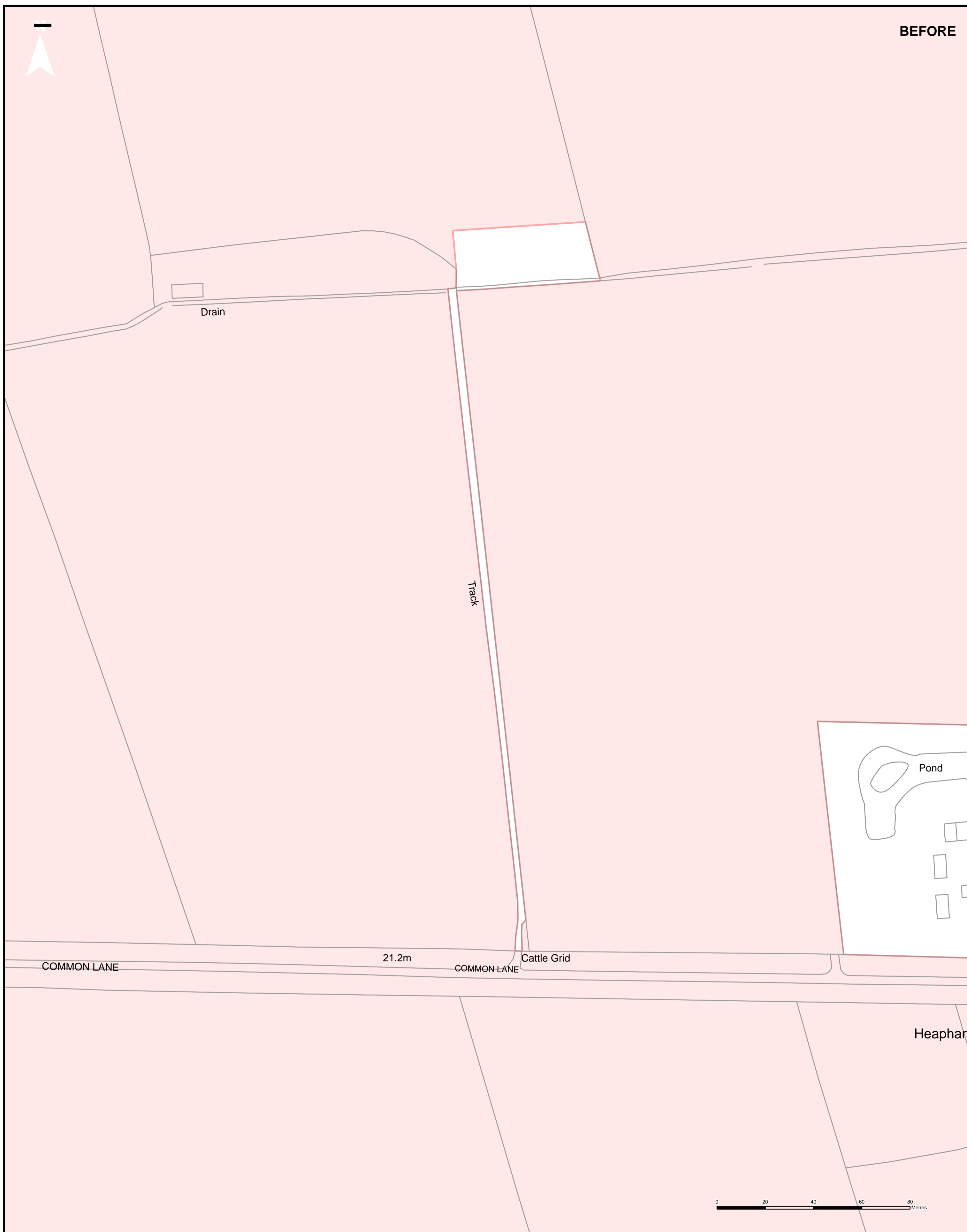
Tillbridge Solar

Project Name: Tillbridge Solar DCO

Company: WSP	Drawn By: VA	Chk/Approved: BS	Drawn Date: 30/11/2023	Status:
Location-Level-Sub-System Identifier: 70082419-230818-WSP-PLN-AAA-001-RKR-001				



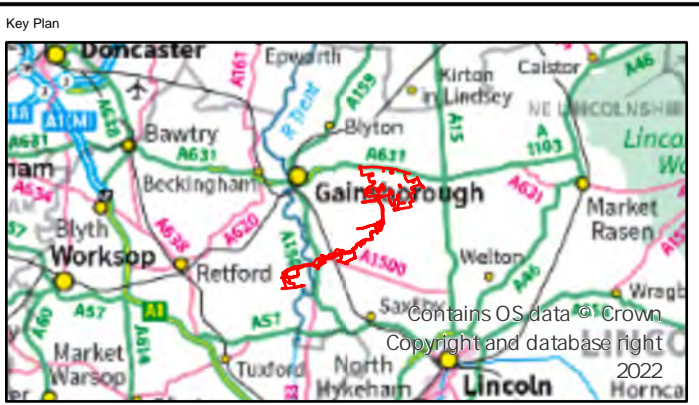
<p>This drawing may contain Ordnance Survey Mastermap and Raster data. OS Copyright Acknowledgement.</p> <p>Information produced by HM Land Registry © Crown copyright 2020.</p> <p>© Crown copyright and database rights 2020. Ordnance Survey 0100031673.</p>	<p>Legend</p> <ul style="list-style-type: none"> Additional land to be added to the Order limits Order limits as at the date of statutory consultation May-July 2023 		<p>Key Plan</p>	<table border="1" style="width: 100%; border-collapse: collapse;"> <thead> <tr> <th style="width: 5%;">Ver</th> <th style="width: 10%;">Date</th> <th style="width: 85%;">Description Of Change</th> <th style="width: 10%;">Title</th> </tr> </thead> <tbody> <tr> <td style="text-align: center;">1</td> <td style="text-align: center;">30/11/2023</td> <td style="text-align: center;">FOR INFORMATION</td> <td></td> </tr> </tbody> </table>	Ver	Date	Description Of Change	Title	1	30/11/2023	FOR INFORMATION		<p>RLB S42 Change Plan</p> <p>Sheet 17 of 20</p> <p>Scale at A1 = 1:500</p>	<p>Project Name Tillbridge Solar DCO</p> <table border="1" style="width: 100%; border-collapse: collapse;"> <tr> <td style="width: 25%;">Company</td> <td style="width: 15%;">Drawn By</td> <td style="width: 15%;">Chk/Approved</td> <td style="width: 15%;">Drawn Date</td> <td style="width: 30%;">Status</td> </tr> <tr> <td style="text-align: center;">WSP</td> <td style="text-align: center;">VA</td> <td style="text-align: center;">BS</td> <td style="text-align: center;">30/11/2023</td> <td></td> </tr> </table> <p>Location/Level/Sub-System Identifier 70082419-230818-WSP-PLN-AAA-001-RKR-001</p>	Company	Drawn By	Chk/Approved	Drawn Date	Status	WSP	VA	BS	30/11/2023	
Ver	Date	Description Of Change	Title																					
1	30/11/2023	FOR INFORMATION																						
Company	Drawn By	Chk/Approved	Drawn Date	Status																				
WSP	VA	BS	30/11/2023																					



This drawing may contain Ordnance Survey Mastermap and Raster data. OS Copyright Acknowledgement.
 Information produced by HM Land Registry © Crown copyright 2020.
 © Crown copyright and database rights 2020. Ordnance Survey 0100031673.

Legend

- Additional land to be added to the Order limits
- Order limits as at the date of statutory consultation May-July 2023



Ver	Date	Description Of Change	Title
1	30/11/2023	FOR INFORMATION	

RLB S42 Change Plan
Sheet 18 of 20
Scale at A1 = 1:1,000

Tillbridge Solar

Project Name: Tillbridge Solar DCO

Company	Drawn By	Chk/Approved	Drawn Date	Status
WSP	VA	BS	30/11/2023	

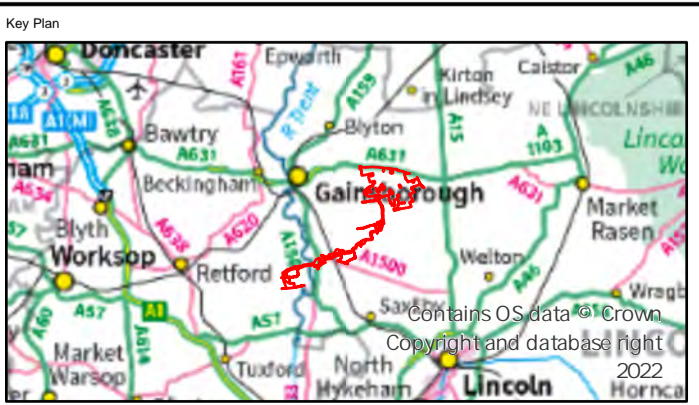
Location Level Sub System Identifier: 70082419-230818-WSP-PLN-AAA-001-RKR-001



This drawing may contain Ordnance Survey Mastermap and Raster data. OS Copyright Acknowledgement.
 Information produced by HM Land Registry © Crown copyright 2020.
 © Crown copyright and database rights 2020. Ordnance Survey 0100031673.

Legend

- Additional land to be added to the Order limits
- Order limits as at the date of statutory consultation May-July 2023



Ver	Date	Description Of Change	Title
1	30/11/2023	FOR INFORMATION	

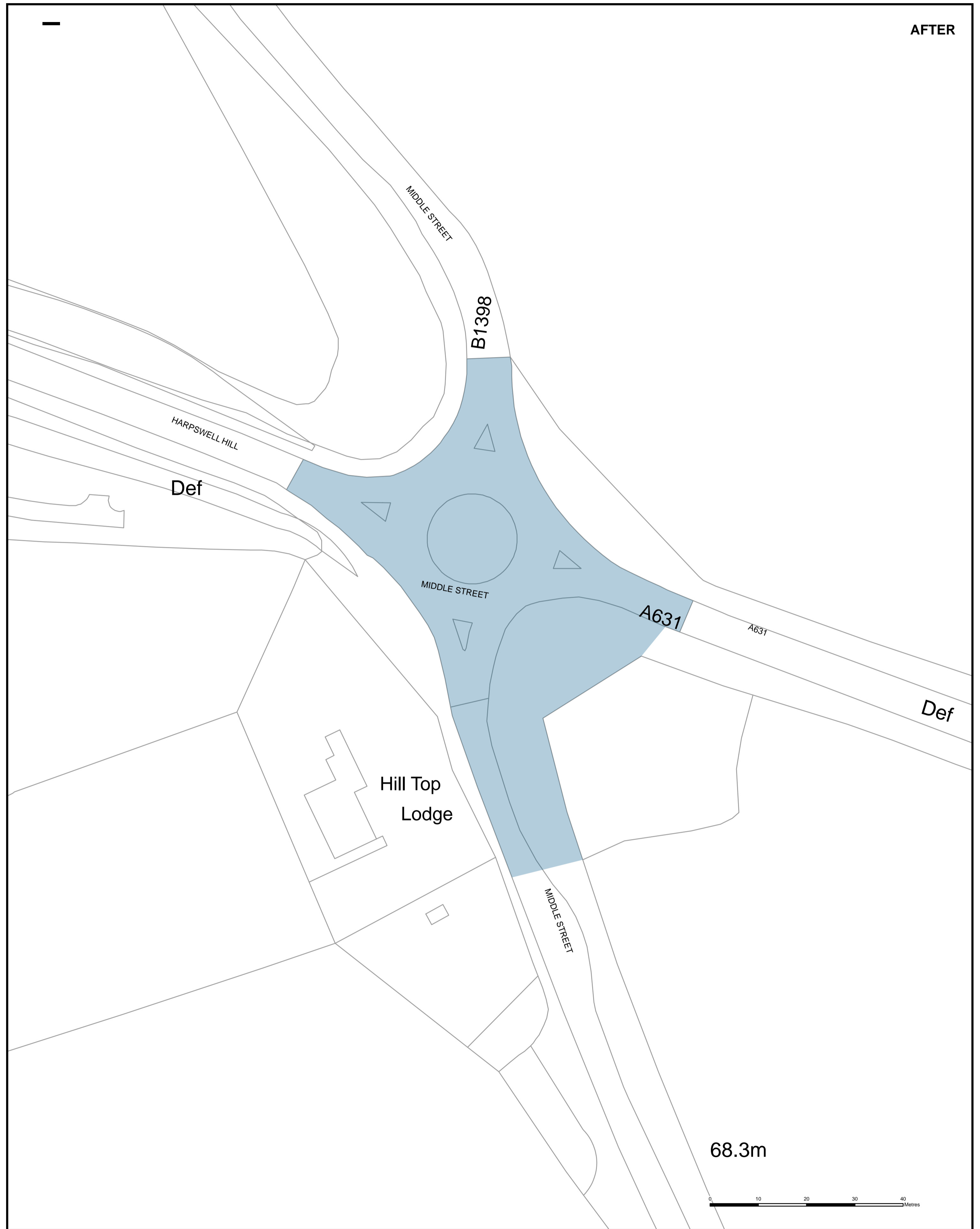
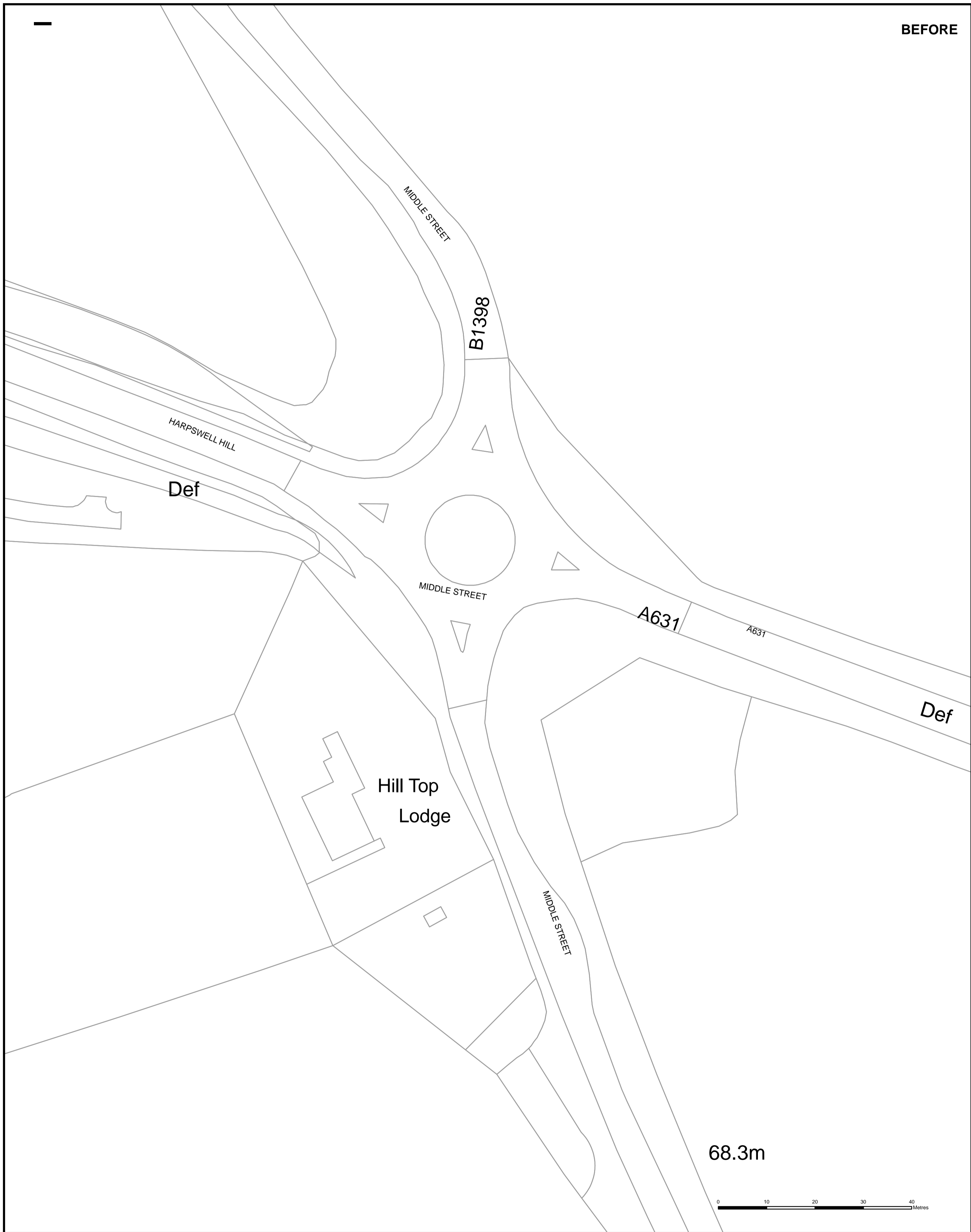
RLB S42 Change Plan
Sheet 19 of 20
Scale at A1 = 1:1,000

Tillbridge Solar

Project Name: Tillbridge Solar DCO

Company	Drawn By	Chk/Approved	Drawn Date	Status
WSP	VA	BS	30/11/2023	

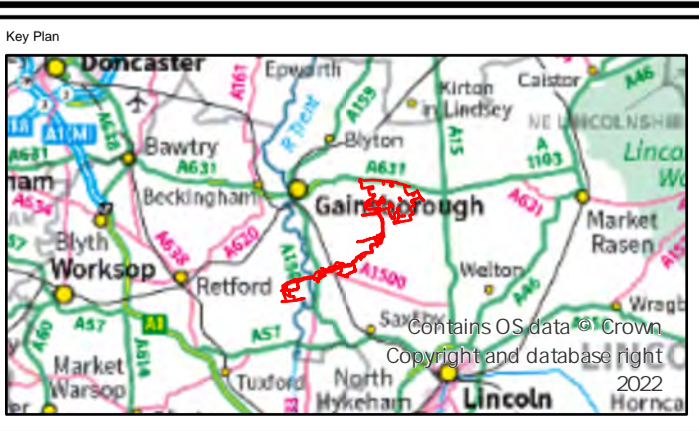
Location Level Sub System Identifier: 70082419-230818-WSP-PLN-AAA-001-RKR-001



This drawing may contain Ordnance Survey Mastermap and Raster data. OS Copyright Acknowledgement.
Information produced by HM Land Registry © Crown copyright 2020.
© Crown copyright and database rights 2020. Ordnance Survey 0100031673.

Legend

- Additional land to be added to the Order limits
- Order limits as at the date of statutory consultation May-July 2023



Ver	Date	Description Of Change	Title
1	30/11/2023	FOR INFORMATION	

RLB S42 Change Plan
Sheet 20 of 20
Scale at A1 = 1:500

Project Name
Tillbridge Solar DCO

Company	Drawn By	Chk/Approved	Drawn Date	Status
WSP	VA	BS	30/11/2023	

Location Level Sub System Identifier
70082419-230818-WSP-PLN-AAA-001-RKR-001